

6. Bibliography

- Ashmore, P. 1994. *Archaeology and the Coastal Erosion Zone: Towards a Historic Scotland Policy*. Historic Scotland.
- Baird, B. 1994. *Shipwrecks of the West of Scotland*. Nekton Books.
- Baldwin, R. 1994. 'At the Back of the Great Rock: Crofting and Settlement in Coigach, Loch Broom'. In J. Baldwin (ed.), in *Peoples and Settlement in North West Ross*, 290-411. Scottish Society for Northern Studies.
- Batey, C. 1984. *Caithness Coastal Survey 1980-82: Dunnet Head to Ousdale*. Durham University, Department of Archaeology, Occasional Paper No. 3.
- Bathgate, T. 1949. 'Ancient Fish Traps or Yairs in Scotland'. In *Proceedings of the Society of Antiquities of Scotland* 83, 98-107
- Bryan, A. 1994. *The Minch Review*. Unpublished report, Scottish Natural Heritage and Comhairle nan Eilean.
- Crofts, R & Mather, A. 1972 *Beaches of Wester Ross*. Countryside Commission of Scotland and University of Aberdeen.
- Dagg, C. 1990. *Prehistoric Loch Broom and Assynt*. Lochbroom Field Club.
- Earl of Cromartie 1979. *A Highland History*. The Gavin Press, Berkhamstead.
- Gilbertson, D., Grattan, J. & Pyatt, B. 1996. 'A Reconnaissance of the Potential "Coastal Erosion Archaeological-Hazard" on the Islands of Barra, Vatersay, Sandray, and Mingulay'. In D. Gilbertson, M. Kent & J. Grattan (eds.), *The Outer Hebrides: The Last 14,000 years*, 103-122. Sheffield University Press.
- Hamblin, W. 1985. *The Earth's Dynamic Systems*. Fourth edition. Macmillan, New York.
- Hansom, J. 1988. *Coasts*. Cambridge University Press.
- James, H. 1996. *Coastal Assessment Survey: The Firth of Forth from Dunbar to the Border of Fife*. 2 vols. G.U.A.R.D project no. 346, Glasgow.
- Historic Scotland. 1995. *A List of Ancient Monuments in Scotland*. HMSO.
- Historic Scotland. 1996. *Coastal Zone Survey*. Archaeology Procedure Paper 4, version 1.1.
- Hunter, J. 1976. *The Making of the Crofting Community*. John Donald, Edinburgh.

- Johnstone, G. & Mykura, W. 1989. *The Northern Highlands of Scotland*. Fourth Edition, British Regional Geology. HMSO, London.
- Lamb, H. 1995. *Climate, History and the Modern World*. 2nd Edition. Methuen, London.
- Long, A 1995. *Achnahaird Sands, An Archaeological Background Study*. Unpublished report to Historic Scotland.
- Long, A. 1996. *Coigach Peninsula Coastal Erosion Survey, Archaeological Research Design*. Unpublished report to Historic Scotland.
- Long, A. in prep. *The 16th-17th Century Settlement of the Aird of Coigach, with special reference to Achnahaird*. Unpublished M.phil thesis. Department of Archaeology, Glasgow University.
- Macinnes, A. 1988. 'Scottish Gaeldom: The First Phase of Clearance'. In T. Devine & R. Mitcheson (eds.), *People and Society in Scotland, Volume 1, 1760-1830*, 70-90,. John Donald, Edinburgh.
- McCullagh, R. 1995. *AOC 1231 Field Systems Fieldwork Project Data Structures Report: Site 2, Badentarbat, Ross and Cromarty District, Highland Region*. Unpublished draft report, AOC (Scotland) Ltd.
- Price, R. 1983. *Scotland's Environment during the last 30,000 years*. Scottish Academic Press, Edinburgh.
- Price, R. 1991. *Highland Landforms*. Revised edition. Aberdeen University Press.
- Robertson, P. 1996. *Coastal Assessment Survey for Historic Scotland: Fife - Kincardine to Fifeness*. Maritime Fife, St Andrews.
- Steers, J. 1973. *The Coastline of Scotland*. Cambridge University Press.



Plate 1: A typical stretch of 'skerry' coastline, looking north west to Rubha na Brèige from Rubh' a' Brochaire (Map 10).



Plate 2: Storm bar composed of massive boulders, defining the head of Loch of Reiff (Map 7).



Plate 3: The sheltered harbour of Old Dornie Bay (NB 1985 9113), with several slipways and a boat naust visible in the foreground. Looking towards Isle Ristol.




Plate 4: Subcircular structure near Allian Dubh, (NB 1975 9131) revealed through peat cutting.




Plate 5: Remains of circular kelp kiln at Rubh' a' Choin (NC 2033 9148); note heat shattered rocks inside boulder arrangement on storm beach




Plate 6: Enclosure composed of piled boulders on a storm beach, Garvie Bay (NC 2038 9141).



Plate 7: Abandoned croft at Badenscallie (NC 00 NW 56). Reputedly built below HWM to avoid eviction, this building was flooded several times while in occupation.




Plate 8: Hulk stranded in a tidal stretch of the Ullapool River (NH 2123 8947).



Plate 9: Evidence of wave erosion to a structure at Achitibue (NC 2019 9090). Achitibue Mill (NC 00 NW 27) is in the background



Plate 10: Evidence of wave erosion at the edge of a historic midden at Port na Ba, Inverkirkag (NC 2074 9198)



Plate 11: Stone and turf dyke on the west side of Achunahard Bay (NC 2018 9127), note erosion caused by tidal inundation