

4.8 *Map 8: A'Mhòine*

4.8.1 *Map Content Descriptions*

1. *Built Heritage and Archaeology:*

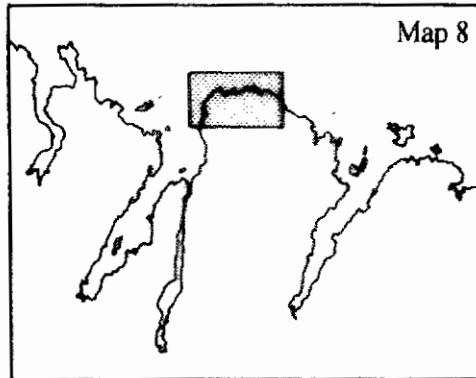
Three sites are recorded in the NMRS within the area covered by Map 8. These are NMRS Numbers NC 46 NE 2 at NC 4900 6573; NC 56 NW 4 at NC 5128 6811; and NC 56 NW 1 at NC 5355 6801. None of these were visited by this survey for the reasons outlined in Section 1.4 above.

2. *Erosion Class:*

This area is unlikely to be subject to severe erosional processes, but this needs to be checked out first-hand.

3. *Hinterland Geology and Coastal Geomorphology:*

The available sources indicate that this area is composed of Lewisian Gneiss and Cambrian quartzite lofty rock sea-cliffs, backed by a forbidding hinterland of barren peat-bog.



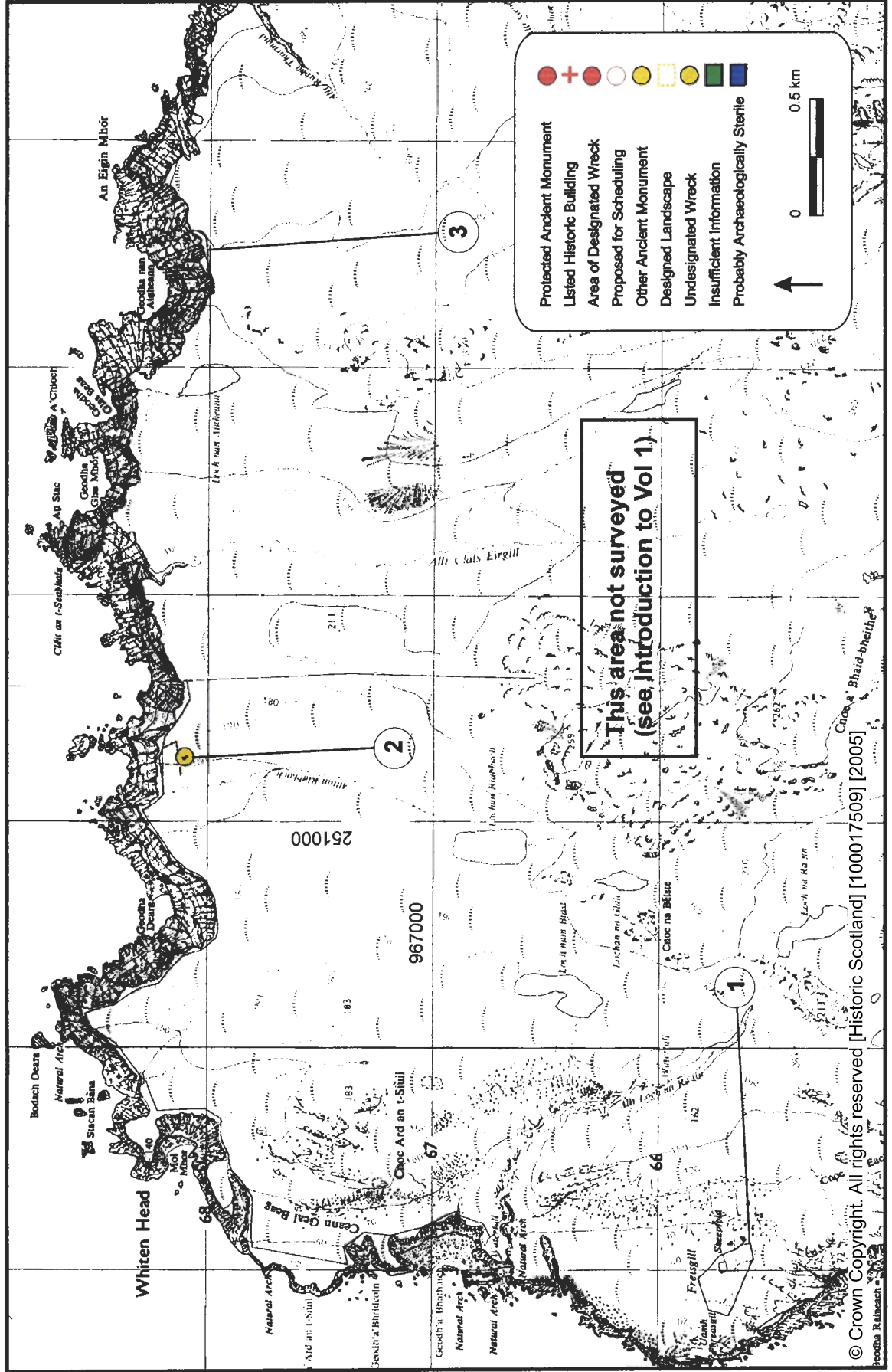
MAP 8 A'MHOINE

Hinterland Geology and Coastal Geomorphology

NC46/56

Scale 1:25,000

Not surveyed



Map 8: A'Mhòine

4.8.2 The Built Heritage and Archaeology: Gazetteer

1. FREISGILL

G/R: NC 4900 6573 (centred)
Location: Hinterland, c 125-350 m from cliff-edge above HWM
1:10 560 Map: NC 46 NE
Site Type: Farmstead
Date: Post-Medieval
NMRS Number: NC 46 NE 2
Condition: N/A
Recommendation: Survey

3. AIGHEAN

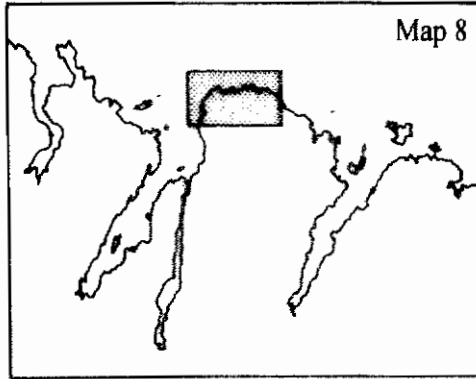
G/R: NC 5355 6801
Location: Cliff-edge above HWM and immediate Hinterland
1:10 560 Map: NC 56 NW
Site Type: Enclosure
Date: Unknown
NMRS Number: NC 56 NW 1
Condition: N/A
Recommendation: Survey

2. ALLTAN RIABHACH

G/R: NC 5128 6811
Location: Hinterland, c 100 m from cliff-edge above HWM
1:10 560 Map: NC 56 NW
Site Type: Farmstead; head-dyke
Date: Post-Medieval
NMRS Number: NC 56 NW 4
Condition: N/A
Recommendation: Survey



Map 8



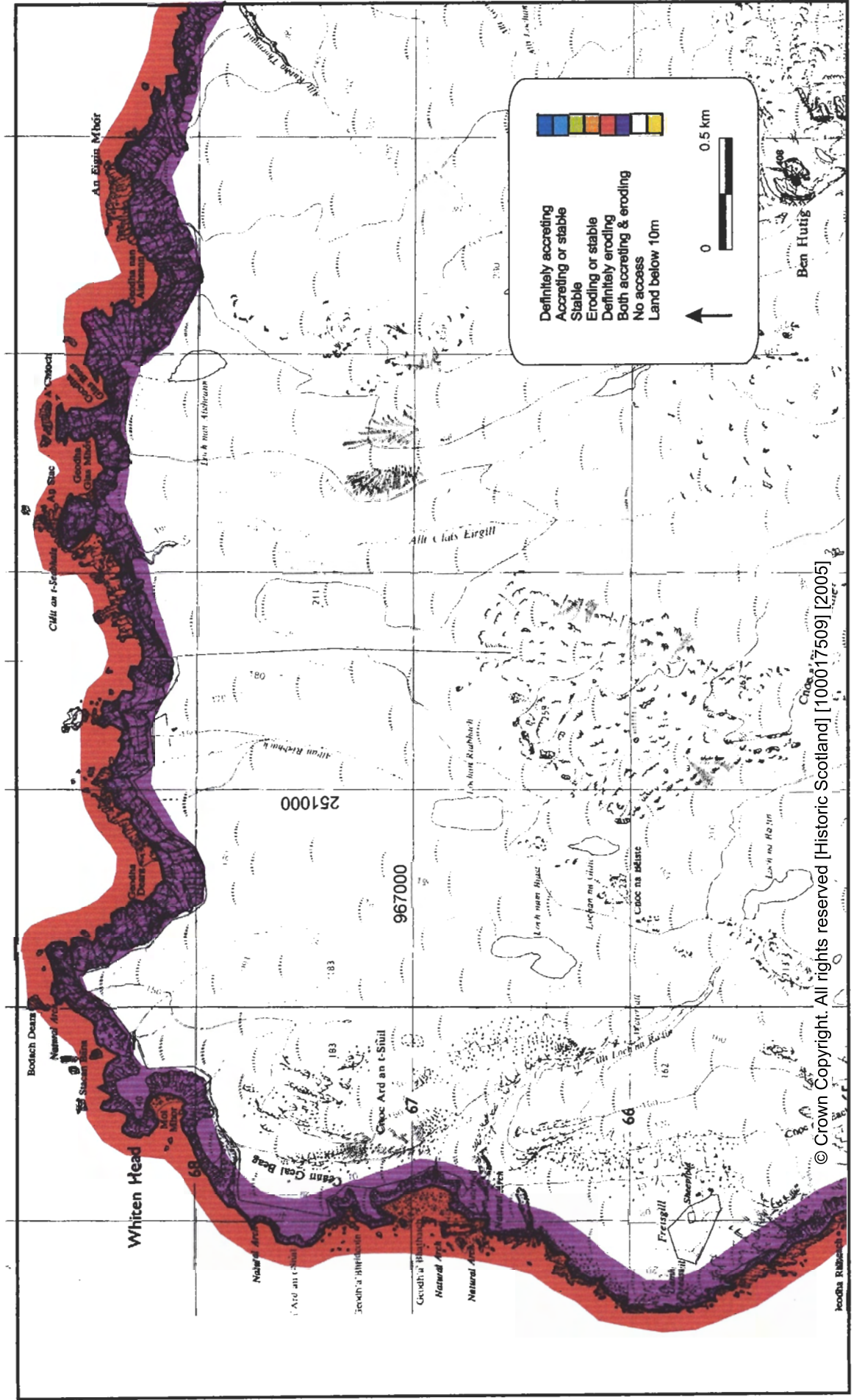
MAP 8 A'MHOINE


Erosion Class

NC46/56

Scale 1:25,000

Not surveyed





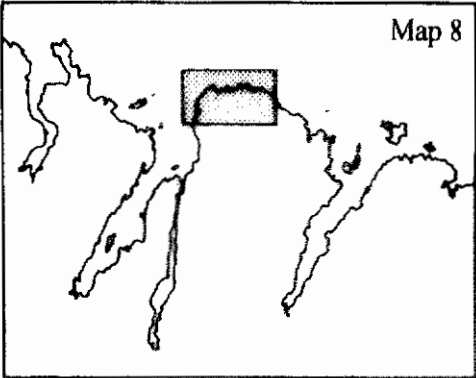
Map 8: A'Mhòine

4.8.3 Erosion Class: Gazetteer

The area covered in Map 8 was not visited by this survey and thus no comment can be made about the erosional class other than that it is very unlikely that the lofty rock cliffs of this area would be subject to severe erosion given the nature of the geology.



Map 8



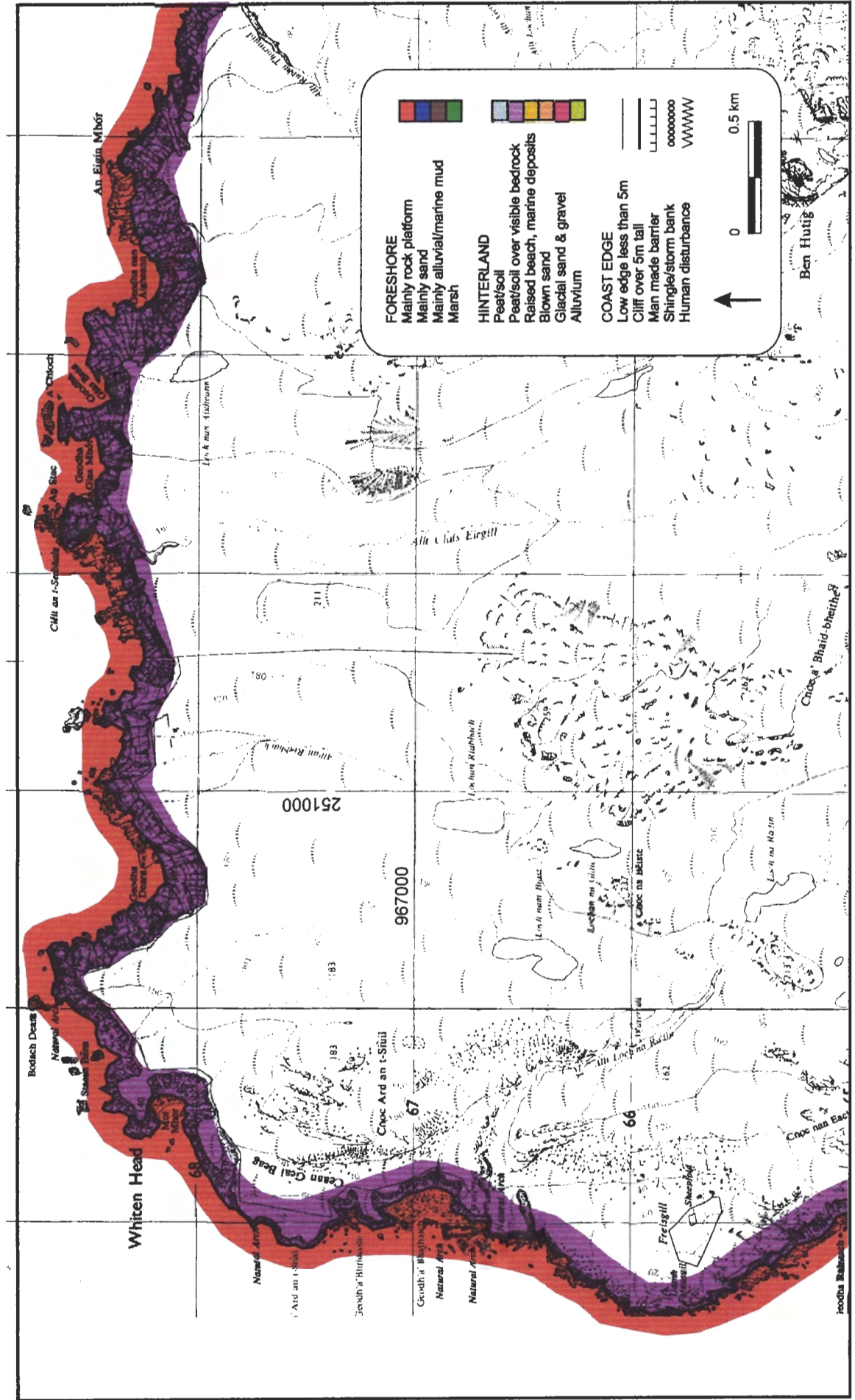
MAP 8 A'MHOINE

Hinterland Geology and Coastal Geomorphology

NC46/56

Scale 1:25,000

Not surveyed



Map 8: A'Mhòine

4.8.4 Hinterland Geology and Coastal Geomorphology: Gazetteer

The area covered in Map 8 was not visited by this survey and thus no comment can be made about the hinterland geology and coastal geomorphology, other than noting that the lofty rock cliffs of this area are in the Lewisian Gneiss and Cambrian quartzite and that the hinterland is famed for its barren peat bog. This is a continuation of no 6 in Map 7 above (4.7.4).