

MAP 9: RUBHA NAN SGARBH TO UGADALE

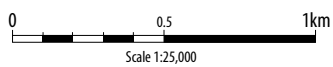
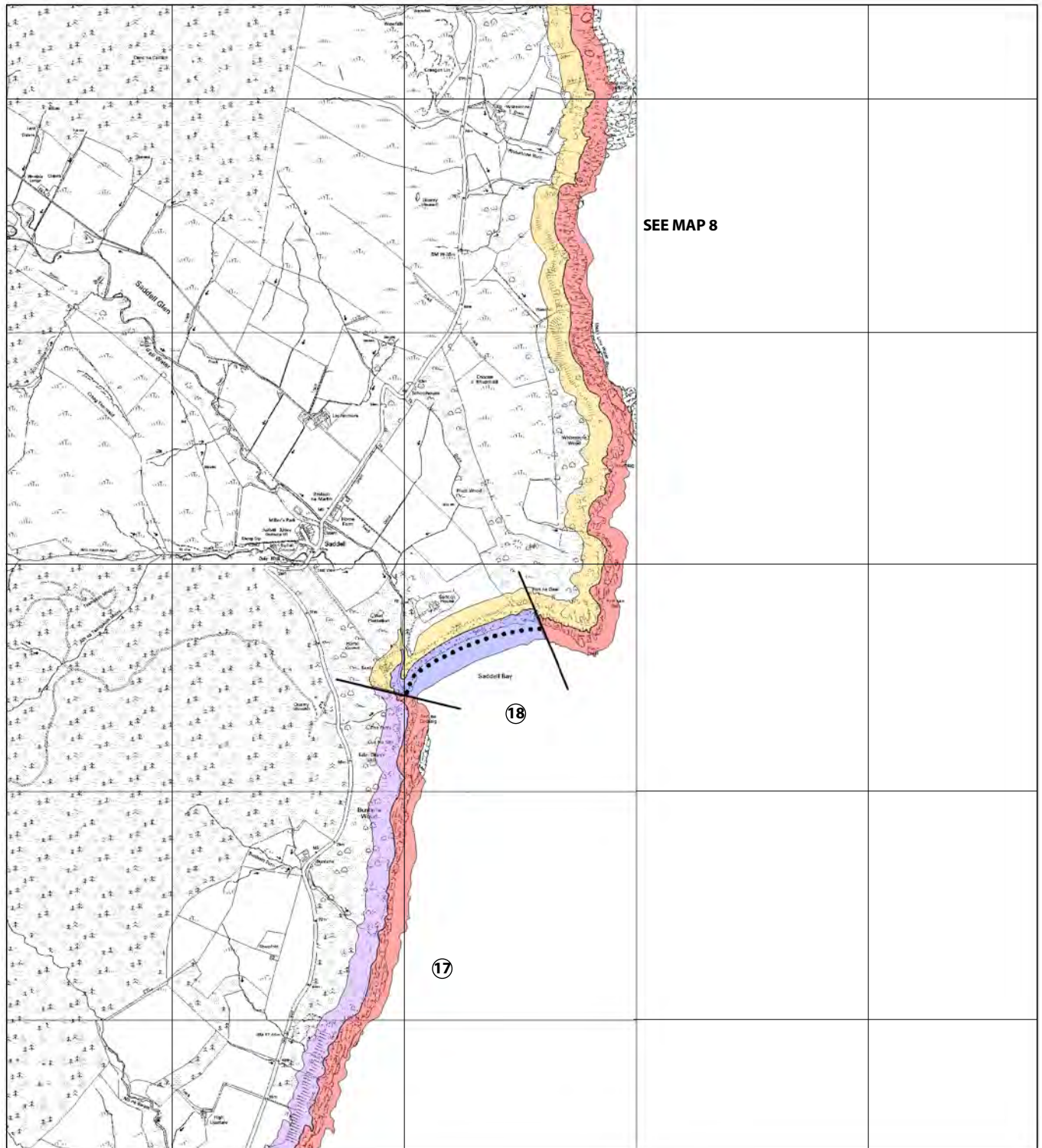
Hinterland Geology and Coastal Geomorphology: Saddell Bay has at least two sequences of marine sediment surrounding a deposit of freshwater alluvium derived from the Saddell Water. The shoreline itself is dominated by sand and shingle. Towards Ugadale, to the south, the hinterland rises steeply and the shoreline is dominated by rock platforms.

Erosion Class: the whole of this section has been classed as eroding and accreting. The rocky platforms, which are prominent in areas, are prone to accretion by sand, shingle or even boulders. Saddell Bay is also prone to erosion and accretion as is usual on sandy bays.

Built Heritage & Archaeology: There are few sites within this area though there is a variety of periods represented. The prehistoric Dun at Rubha nan Sgarbh lies slightly in land and is quite a prominent feature in the landscape. Saddell Castle dates to the medieval period and appears to be well protected from the sea by modern defences. There are several shipwrecks noted within this section though the precise locations of such features are often unknown due to the nature of the sites.

KINTYRE MAP 9: HINTERLAND GEOLOGY AND COASTAL GEOMORPHOLOGY

ID	Name of section	NGR	Length	Typical deposit type on the foreshore	Height of cliff	Hinterland geomorphology	Description
18	SADDELL BAY	NR 796 318 to NR 790 314	0.7km	Marine deposits.	Low edge (<5m)	Sand and shingle.	Small sheltered bay dominated by freshwater and river terrace gravel derived from the course of the Saddell Water. The immediate shoreline is dominated by sand and shingle.
19	UGADALE POINT	NR 790 314 to NR 784 284	3.2km	Till over exposed rock.	Low edge (<10m)	Rock platform.	Low cliff overlooked by steeply rising hinterland. The hinterland is mainly till over exposed schistose rock. The shoreline is irregular with a promontory at Ugadale Point.

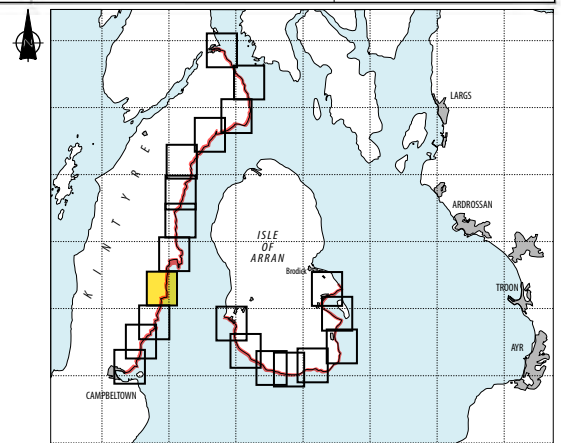


LEGEND

- Drift, boulder clay over visible rock
- Raised beach and marine deposits
- Blown sand
- Mainly rock platform
- Mainly sand

Coast Edge

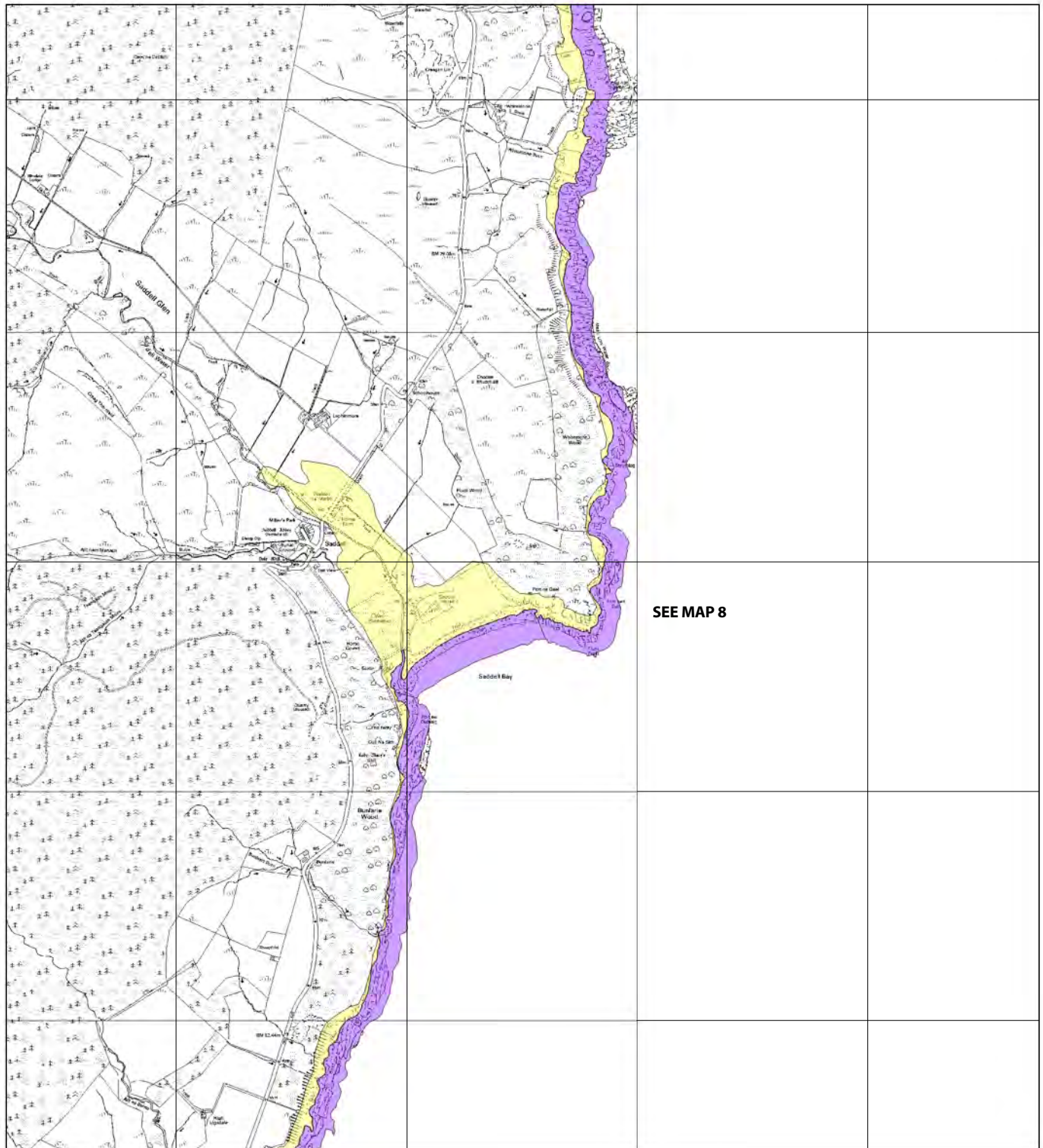
- Man made barrier
- Shingle/storm bank



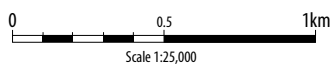
© Crown Copyright. All rights reserved [Historic Scotland] [100017509][2005]

KINTYRE MAP 9: EROSION






ID	Name of coastal section	NGR	Length of coastal section	Type of erosion present	Description
14	Dippen Bay to Ugadale Point	NR 802 365 to NR 784 284	9.1km	Eroding and accreting	Saddell Bay - Sand and shingle build up MHW, erosion on the edge of riverlets, wind blown sand nourishment derived from the wide beach. South of Saddell Bay to Ugadale Point - Exposed in parts with sheltered embayments with boulders and shingle.

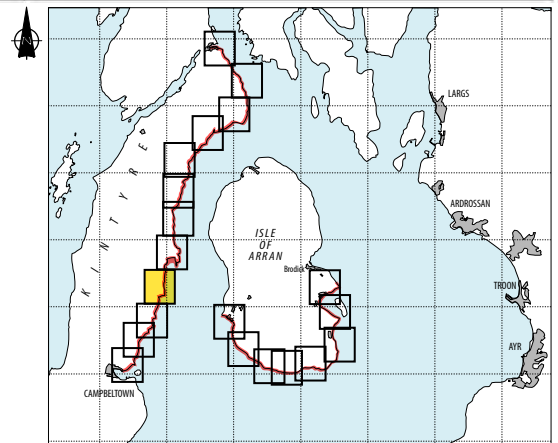


SEE MAP 8



LEGEND

-  Both accreting and eroding
-  Accreting or stable
-  Definitely Eroding
-  No Access
-  Land below 10m



© Crown Copyright. All rights reserved [Historic Scotland] [100017509][2005]

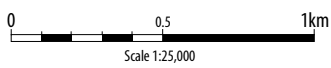
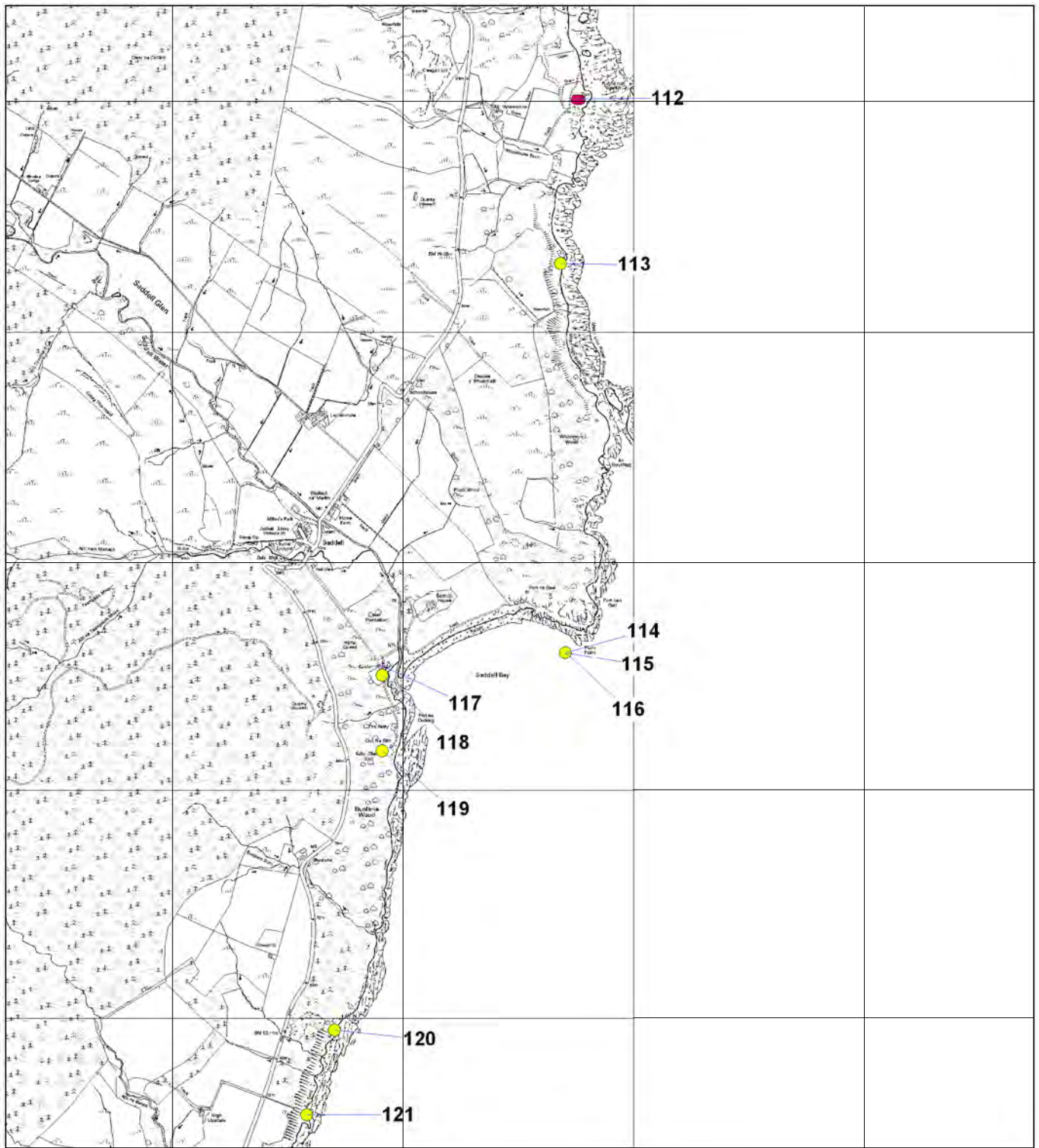
KINTYRE MAP 9: BUILT HERITAGE AND ARCHAEOLOGY

Sites on the Coast Edge and Foreshore

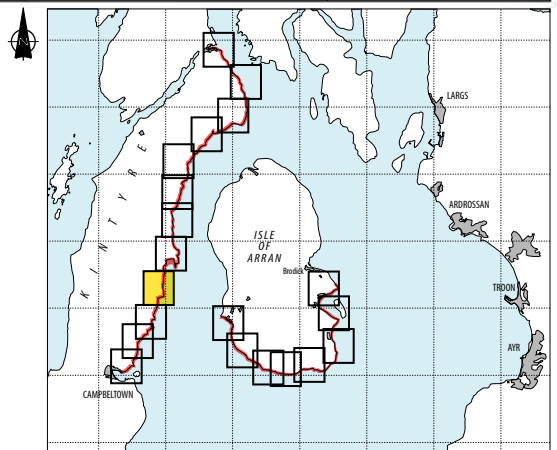
ID	Name	NMRS	Source	WoSAS Pin	NGR	Status	Type	Condition	Date	Recommendation
113	Pluck		OS 1st ed		NR 7968 3330		Building	Fair	18th-20th C	Survey
114	Leo: Pluck Point	NR73SE 8001	NMRS		NR 797 316		Shipwreck	Unknown	1890	Nil
115	Golden Fleece: Pluck Point	NR73SE 8003	NMRS		NR 797 316		Shipwreck	Unknown	18th-20th C	Nil
116	Victoria: Pluck Point	NR73SE 8004	NMRS		NR 797 316		Shipwreck	Unknown	1894	Nil
118	Jane: Saddell castle	NR73SE 8005	NMRS		NR 789 315		Shipwreck	Unknown	18th-20th C	Nil
120	High Ugadale		Fieldwalking		NR 7869 2995		Trackway	Good	18th-20th C	Nil
121	High Ugadale		Fieldwalking		NR 7857 2958		Wall	Poor	Unknown	Nil

Sites in the Hinterland

ID	Name	NMRS	Source	WoSAS Pin	NGR	Status	Type	Condition	Date	Recommendation
112	Rubha Nan Sgarbh	NR73SE 4	NMRS		NR 7975 3402	Scheduled 3100	Dun	Fair	1st mill BC-5th C AD	Nil
117	Saddell Castle	NR73SE 2	NMRS	3459	NR 7890 3154	Listed A HBNum 18403	Defence	Good	1500s	Nil
119	Lady Mary's Well	NR73SE 3	NMRS	3460	NR 7890 3117		Well	Good	16th C	Nil



- LEGEND**
- Protected Ancient Monument, or area of designated wreck
 - Listed Historic Building
 - Other known Ancient Monuments, or Undesignated wreck



© Crown Copyright. All rights reserved [Historic Scotland] [100017509][2005]