

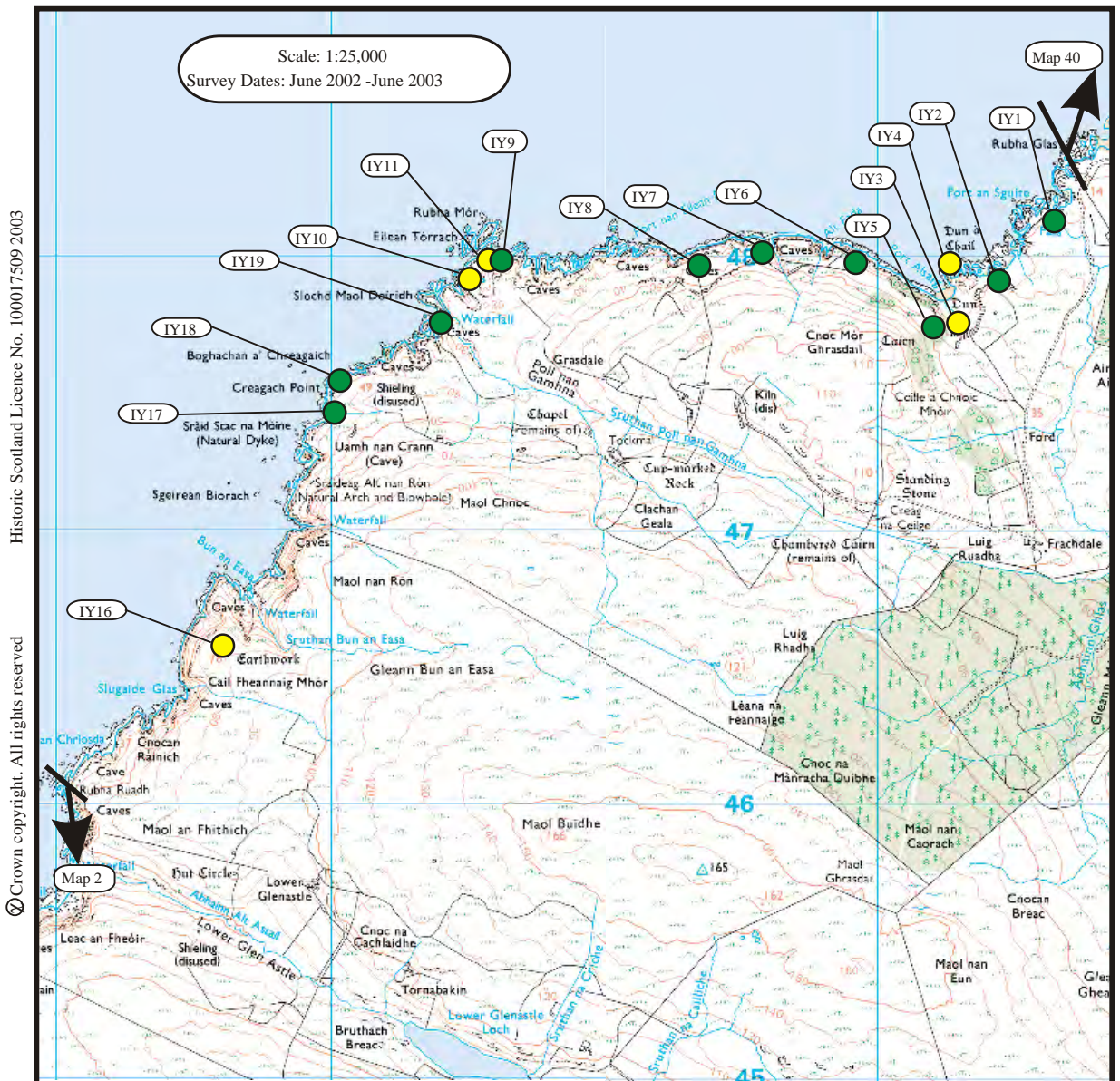
Introduction to Map 1: Rubha Glas to Rubha Ruadh

This map section covers some 6.3km of coastline, an upland area comprising both grazing land and moorland on the northwest side of the Oa Peninsula. Much of the coastal zone within this area is made up of cliffs and rocky shore, and is stable. There are no modern roads or settlements within the coastal zone, although the remains of 19th C deserted settlements lie in valleys within the hinterland.

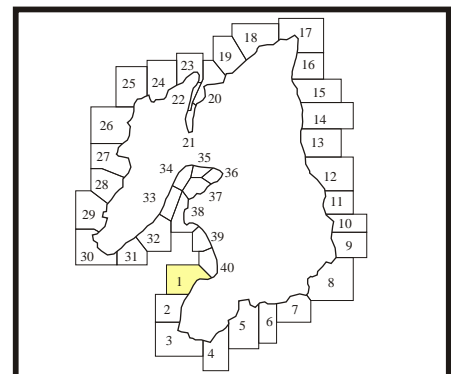
A total of fifteen sites were identified within this map section; five of these had been recorded previously and ten are recorded here for the first time. Of these sites, ten represent remains of 18-20th C date and include enclosures, cultivation remains and land boundaries. These remains are most likely associated with deserted settlements such as Tockmal, which lie inland. Four sites could not be dated from their visible components. These include two probable dun sites (IY3 and IY4), an enclosed promontory (IY10) and an most unusual ditched and banked enclosure at Gleann Bun An Easa (IY16). One previously recorded site (IY11) an alleged dun, could not be relocated during this survey.

It is recommended that four sites (IY3, IY4, IY10) are kept under surveillance to monitor for any changes in their condition. Three of these sites are located on close to the coast edge and therefore vulnerable to erosion; the fourth is the site at Gleann Bun An Easa (IY16) which lies some 60m from the coast but which is of high archaeological potential and therefore deserving of continued monitoring.

<p>IY1 NR 31671 48139 Port an Sguite Revetted stone bank 18-20th C Fair Nil</p>	<p>IY6 NR 30926 47953 Alt Fada Cultivation remains and boundary bank 18-20th C Fair Nil</p>	<p>IY11 (NR24NE 13) NR 295 479 Dun Mor alleged site of dun N/A N/A Nil</p>
<p>IY2 NR 31428 47924 opposite Dun a Chail Enclosure, cultivation rems. 18-20th C Fair Nil</p>	<p>IY7 NR 30611 47974 Cnoc Mor Ghrasdail Land boundary 18-20th C Fair Nil</p>	<p>IY17 NR 29035 47422 Creagach Point Land boundary 18-20th C Poor Nil</p>
<p>IY3 (NR34NW 22) NR 3134 4790 Na Duintean Probable site of Dun ??? Fair Monitor</p>	<p>IY8 NR 30353 47956 Port nan Eilean Dubha Land boundary 18-20th C Fair Nil</p>	<p>IY18 NR 29048 47479 Boghachan a'Chreagaich Structural remains 18-20th C Fair Nil</p>
<p>IY4 (NR34NW 21) NR 3127 4796 Dun a Chail Dun ??? Fair Monitor</p>	<p>IY9 NR 29608 47972 Rubha Mor Possible kelp kilns 18-20th C Poor Nil</p>	<p>IY19 NR 29476 47658 Dun Mor Ghil Enclosure and banks 18-20th C Fair Nil</p>
<p>IY5 NR 31224 47680 Cnoc Mor Ghrasdail Land boundary 18-20th C Fair Nil</p>	<p>IY10 (NR24NE 2) NR 29534 47789 Ard Fhraoch Enclosed promontory ??? Fair Monitor</p>	



- Built Heritage & Archaeology**
- Protected Ancient Monument or area of Designated Wreck
 - Monument formally proposed by Historic Scotland for scheduling or wreck for designation
 - + Listed Historic Building
 - Undesignated wreck
 - Known ancient monument
 - Site found by this survey
 - Site complex



1. Tockmal

NR 299 479

6.3 Km

Rock platform

Coast edge mostly >5m

Drift on visible rock.

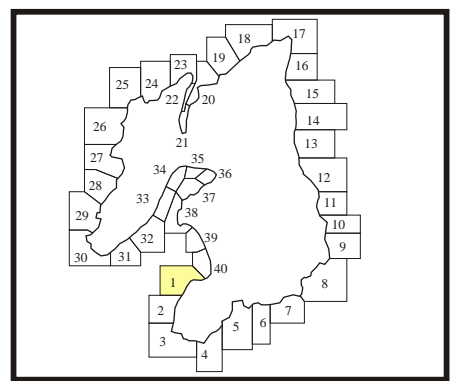
Coast edge mostly high and rocky. Some cobble cover in coves, storm beach within Port an Sguite. The hinterland is steep; it is in use for rough grazing. Vegetation in places very thick or overgrown, especially towards northern end of unit. The hinterland is in general poorly drained. The coast edge from Rubha Mor south becomes more indented.



- Foreshore**
- Rock platform
 - Mainly sand
 - Mainly alluvial/marine mud
 - Marsh

- Modifiers**
- Low edge <5m
 - Cliff >5m
 - Man made barrier
 - Shingle/storm bank
 - Human disturbance

- Hinterland**
- Drift
 - Drift on visible rock
 - Raised beach etc.
 - Blown sand
 - Glacial sand/gravel
 - Alluvium



1. Tockmal

NR 299 479

6.3 Km

Stable

The coast edge in this unit is rocky and stable. No signs of erosion.



Historic Scotland Licence No. 100017509 2003

© Crown copyright. All rights reserved

- Erosion Class**
- Definitely Accreting
 - Accreting or Stable
 - Stable
 - Eroding or Stable
 - Definitely Eroding
 - Accreting and Eroding
 - No access
 - Land below 10m

