

MAP 19 - ANSTRUTHER WESTER TO THE COVES

- **Built heritage and archaeology** - Between Anstruther Wester and the Coves, the only sites found on the foreshore are those of a particularly durable construction including two more intertidal swimming pools (NO56150279, NO57930420), a steam ship boiler (NO56150272), a cleared beach inlet near Kilrenny Mill with natural rock quay enhanced by iron mooring hoops (NO58950495). Two other sites at Cellardyke are located just above the high water mark. They are a series of 3 net hanging posts (NO57720380) and a building foundation and possible slipway (NO57400355), both sites which taken in context with the nearby Cellardyke fish warehouse (NO57250348) reflect the importance of fishing to the village of Cellardyke since at least the 16th century. The harbours of Anstruther Wester (NO50SE49), Anstruther Easter (NO50SE48), and Cellardyke (NO50SE47) were also vital to this trade and they are described in more detail in site description 6. The coastline between Cellardyke and the Coves is fairly short on archaeological sites except for a cluster of features recorded in the vicinity of Caiplie farmhouse (NO50NE25). Sites include the location of an isolated stone axe find (NO50NE13), and a rectangular stone enclosure (NO50NE21). The area of land at the north east boundary of this sector, marked as 'the Coves' is of archaeological importance. The Caiplie Coves (NO50NE6.0) are a group of sandstone caves formed by marine action with Pictish carvings visible on the wall faces (RCAHMS 1933,169-70,337). Closely associated with the Coves and nearby is a small spring named 'Hermit's Well' (NO50NE6.1). The NMRS lists the location of a promontory fort visible as cropmarks in a field to the north of the Coves: 'Barns Mill Fort' (NO50NE11). There was no visible evidence of this feature during fieldwalking.
- **Hinterland geology, and coastal geomorphology** - The geology of the coast between Anstruther Wester and the Coves is characterised by a raised beach behind a low coast edge with a foreshore of bare rock interrupted in sheltered bays (Geology units 1, 3) where sand and gravel have been able to accumulate over the rock platform. Most of the coast edge is unprotected except for the sea-front at Anstruther and Cellardyke where a sea-wall has been deployed and where garden walls front the beach. The majority of the coastline is stable although there was localised evidence of erosion, particularly on the shorefront at Cellardyke (Erosion unit 4) where unusually high tides and easterly gales during the survey period had caused localised damage to the garden walls of the houses situated along the seafront.

MAP 19: ANSTRUTHER WESTER TO THE COVES

EROSION UNITS

1
NO564041
0.1 km
Eroding or stable
Localised erosion of the coastal edge.

2
NO565035
0.45 km
Accreting or stable
Shingle and sand are building up on the foreshore of Anstruther West Haven .

3
NO568034
0.5 km
Stable
Anstruther Harbour

4
NO572035
0.4 km
Eroding or stable
Erosion of the coastal edge. Garden walls protect housing along the back of the foreshore.

5
NO574035
0.1 km
Accreting or stable
Localised accretion of sediments in natural rock inlet on the foreshore

6
NO576036
0.4 km
Stable
Section of rocky foreshore with garden walls protecting housing at the back of the foreshore.

7
NO579039
0.3 km
Accreting or stable
Sediment may be building up within and outside Cellardyke harbour although recent damage to the harbour walls suggests erosion to the feature itself.

8
NO579041
0.2 km
Stable
Rocky foreshore with coastal defence sea wall.

9
NO581043
0.2 km
Accreting or stable
Shingle and boulders may be accreting on the foreshore.

10
NO583045
0.3 km
Stable
Rocky foreshore with stable coastal edge.

11
NO586048
0.4 km
Accreting or stable
Shingle and boulders may be accreting on the foreshore.

12
NO587049
0.1 km
Stable
Rocky foreshore with stable coastal edge.

13
NO588050
0.1 km
Accreting or stable
Shingle and boulders may be accreting on the foreshore.

14
NO589050
0.1 km
Stable
Rocky foreshore with stable coastal edge.

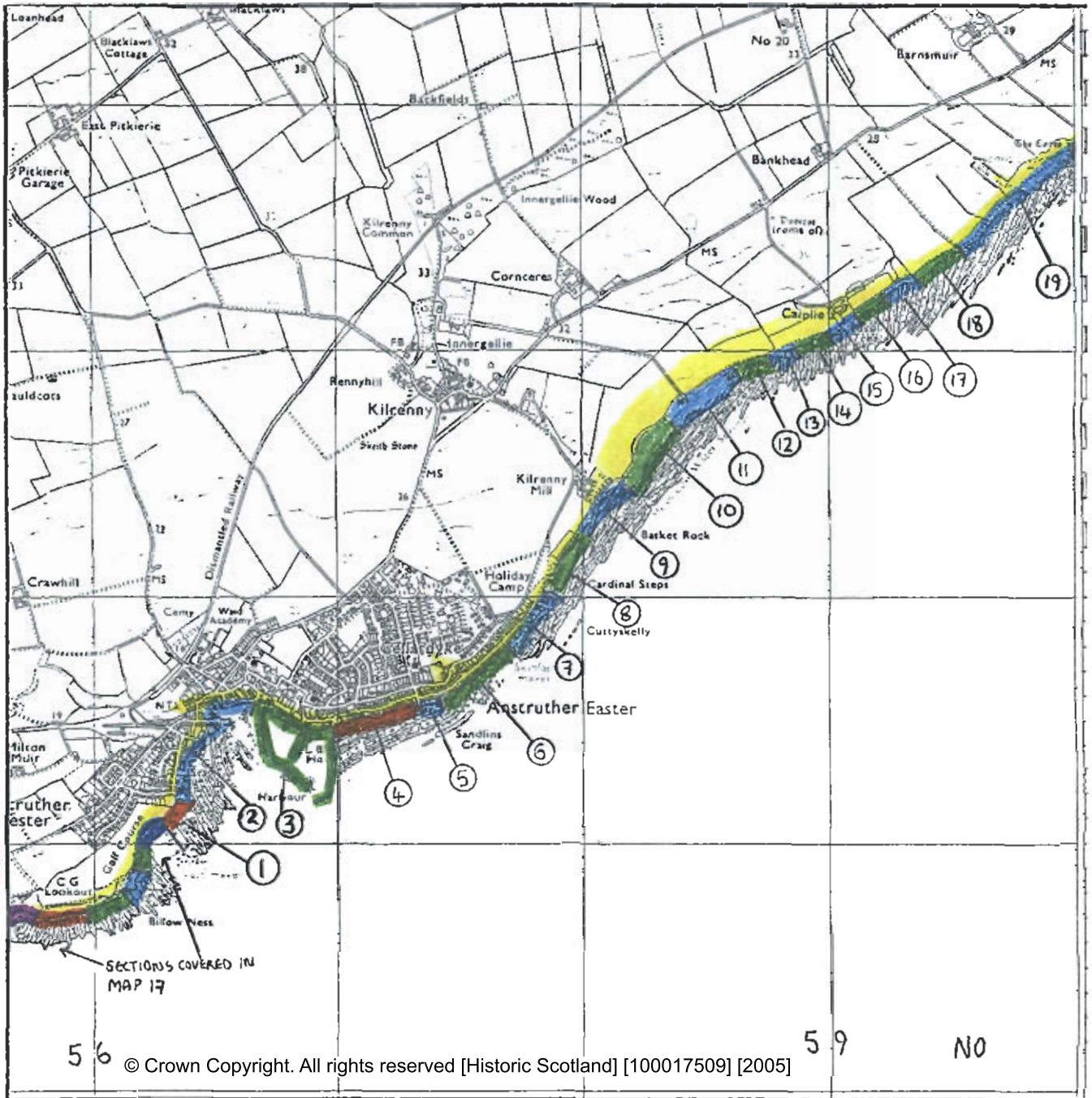
15
NO591051
0.2 km
Accreting or stable
Shingle and boulders may be accreting on the foreshore in front of Caiplie Farm

16
NO592052
0.2 km
Stable
Rocky foreshore with stable coastal edge.

17
NO593053
0.1 km
Accreting or stable
Shingle and boulders may be accreting on the foreshore.

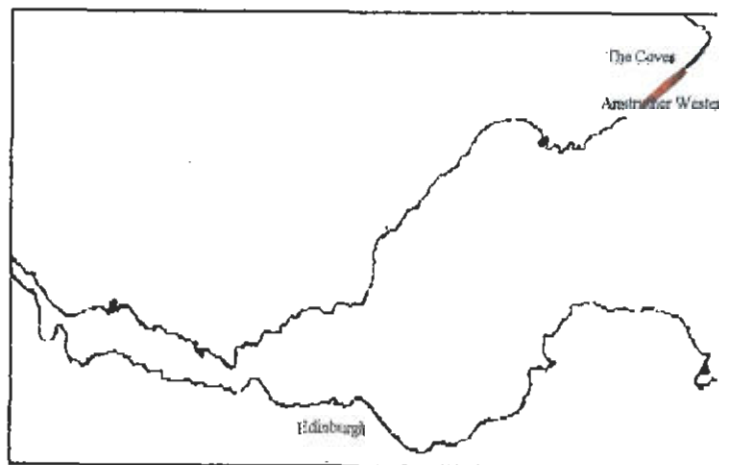
18
NO594054
0.2 km
Stable
Rocky foreshore with stable coastal edge.

19
NO596055
0.6 km
Accreting or stable
Shingle and boulders may be accreting on the a rocky foreshore in front of the Caiplie Coves.



KEY

Erosion class	Staedtler colour	colour
Definitely Accreting	ultramarine blue	
Accreting or stable	light blue	
Stable	light green	
Eroding or stable	orange	
Definitely Eroding	scarlet	
Both accreting and eroding	purple	
No access	blank	
Land below 10m	canary yellow	



**MAP 19: ANSTRUTHER WESTER TO THE
COVES**

GEOLOGY UNITS

1

NO562031

0.2 km

Mainly sand

Low edge (< 5 metres)

Raised beach and marine deposits

West Haven retains a sea-bed of shingle and sand covering the rock platform with a low coastal edge behind.

2

NO564033

0.5 km

Mainly rock platform

Low edge (< 5 metres)

Raised beach and marine deposits

The coast around to Anstruther Wester Harbour is dominated by a rock platform foreshore and increasing amounts of sand and shingle overlying the platform to be found in the lee of Anstruther Harbour walls.

3

NO568035

0.5 km

Mainly sand

Man made barrier

Raised beach and marine deposits

Sand and shingle have accumulated over the bed rock platform due probably to the shelter provided from longshore drift by the harbour walls of Anstruther Harbour.

4

NO578037

1.4 km

Mainly rock platform

Man made barrier

Raised beach and marine deposits

The shorefront from Anstruther Wester to the eastern boundary of Cellardyke is protected by harbour defences or a stone sea-wall. Some sections show signs of recent human disturbance caused by sewerage works, visible in particular along the shorefront west of Cellardyke harbour.

5

NO587050

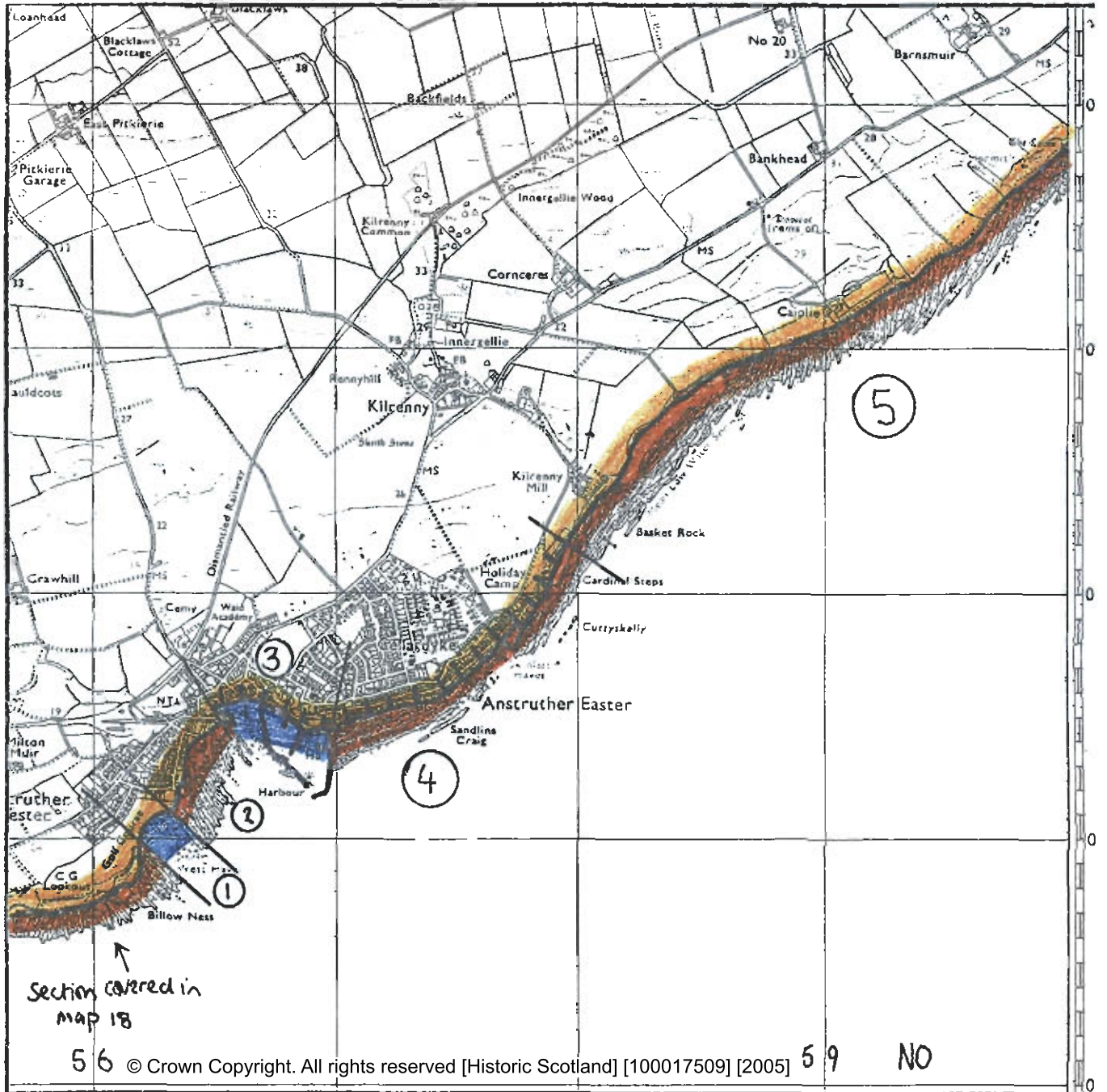
2.6 km

Mainly rock platform

Low edge (< 5 metres)

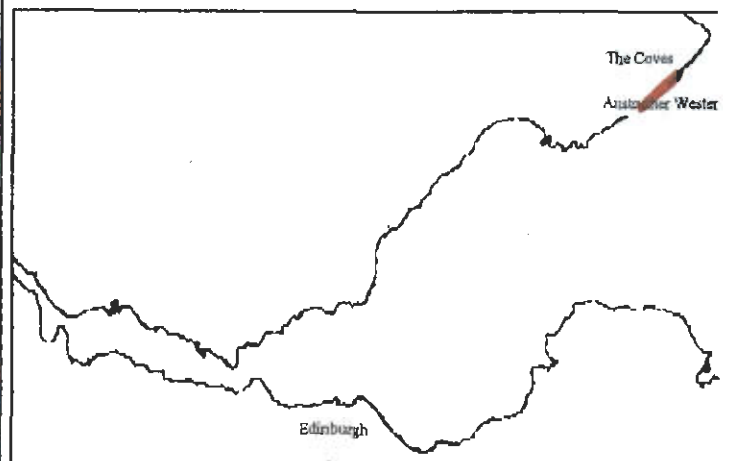
Raised beach and marine deposits.

Shingle and boulders can be found high up on a rock platform foreshore with a low coastal edge stretching right along as far as the Caiplie Coves.



KEY

Hinterland Geology	Staedtler colour	
Drift, boulder clay	light grey	
Drift, boulder clay over visible rock	Caran D'ache violet	
Raised beach and marine deposits	golden brown	
Blown sand	peach	
Glacial sand and gravel	magenta	
Aluvium	grass green	
Coast Edge		
Low edge (<5m.)	thin black line	
Cliff (>5m.)	solid black line	
Man made barrier	black line with spines	
Shingle beach	small circles	
Human disturbance	black carats	
Coastal Geomorphology		
Mainly rock platform	vermilion	
Mainly sand	indigo	
Mainly alluvial/marine mud	sienna brown	
Marsh	true green	



**MAP 19: ANSTRUTHER WESTER
TO THE COVES**

**BUILT HERITAGE AND
ARCHAEOLOGY UNITS**

Sites along the coastal edge

NO56150272

Anstruther
Boiler from steam powered ship.
Uncertain
Fair
Survey

NO56150279

Anstruther
Concrete bathing pool concrete. Aerial photograph confirmed on the ground
19th-20th Century
Fair
Nil

NO56200280

Anstruther
Stone buildings visible in the eroding section
Uncertain
Fair
Monitor

NO50SE6

ANSTRUTHER WESTER
DOVECOTE
17th Century
Fair
Nil

NO50SE49

ANSTRUTHER WESTER HARBOUR
HARBOUR
ARCHAEOLOGICAL SITE OF REGIONAL
IMPORTANCE
*See Site Description 6
17th-19th Century
Fair
Survey, Monitor

NO50SE48

ANSTRUTHER EASTER HARBOUR
HARBOUR, EAST PIER AND CRANE.
ARCHAEOLOGICAL SITE OF REGIONAL
IMPORTANCE *See Site Description 6
17th - 19th Century
Fair
Survey, Monitor.

*Sites behind the foreshore at
Anstruther (ANS)*

NO50SE8

ANSTRUTHER WESTER; CHESTERHILL
CISTS; WELL; CASTLE; MOUND
Uncertain
Not seen
Nil

NO50SE7

ANSTRUTHER EASTER/WESTER;
DREEL BRIDGE
BRIDGE
Uncertain
Not seen
Nil

NO50SE10

ANSTRUTHER WESTER; ST NICHOLAS
CHURCH
CHURCH ; GRAVEYARD
ARCHAEOLOGICAL SITE OF REGIONAL
IMPORTANCE
Uncertain
Not seen
Nil

NO50SE53

ANSTRUTHER WESTER TOLLBOOTH
TOLLBOOTH
Uncertain
Not seen
Nil

NO50SE11

ANSTRUTHER EASTER; ANSTRUTHER
PLACE
MANSION; OUTBUILDINGS
Uncertain
Not seen
Nil

NO50SE9

ANSTRUTHER EASTER; DREEL CASTLE
CASTLE
16th Century
Not seen
Nil

NO50SE12

ANSTRUTHER EASTER; MARKET
CROSS
MARKET CROSS
PROTECTED ANCIENT MONUMENT
16th Century
Not seen
Nil

NO50SE31

ANSTRUTHER EASTER; SCHOOL
GREEN
CISTERN
Uncertain
Not seen
Nil

NO50SE41

ANSTRUTHER EASTER; 16 CARDS
WYND; WYND HOUSE
HOUSE
Uncertain
Not seen
Nil

NO50SE15

ANSTRUTHER EASTER
MANSE
LISTED BUILDING
16th Century
Not seen
Nil

NO50SE23

ANSTRUTHER EASTER; THE MANSE
DOOCOT
DOVECOTE
17th Century
Not seen
Nil

NO50SE13

ANSTRUTHER EASTER; ST AYLES
CHAPEL
CHAPEL
16th Century uncertain
Not seen
Nil

NO50SE50

ANSTRUTHER EASTER; SCOTTISH FISHERIES MUSEUM
MUSEUM
Uncertain
Not seen
Nil

NO50SE21

ANSTRUTHER EASTER; ST AYLES
HOUSE
HOUSE
Uncertain
Not seen
Nil

NO50SE40

ANSTRUTHER EASTER; EAST SHORE;
HARBOUR HEAD
PUBLIC HOUSE; HOUSE
Uncertain
Not seen
Nil

NO50SE99

ANSTRUTHER; BACKDYKES;
CHALMERS MEMORIAL CHURCH
CHURCH
Uncertain
Not seen
Nil

NO50SE61.1

ANSTRUTHER EASTER; EAST SHORE;
SMITH AND HUTTON BOATYARD
WELL
Uncertain
Not seen
Nil

NO50SE61.0

ANSTRUTHER EASTER; EAST SHORE;

SMITH AND HUTTON BOATYARD
BOATYARD
Uncertain
Not seen
Nil

Sites along the coastal edge

NO50SE46
ANSTRUTHER EASTER; GASWORKS
GASWORKS
Uncertain
Not seen
Nil

NO57250348
Cellardyke
Old fish warehouse
17th - 19th Century
Fair
Nil

NO57400355
Cellardyke
Foundation and slipway
17th - 19th Century
Fair
Nil

NO50SE29.29
CELLARDYKE; 40 JOHN ST
HOUSE
Uncertain
Fair
Nil

NO57720380
Cellardyke
Net drying pole (3) set in concrete.
19th - 20th Century
Fair
Nil

NO50SE47
CELLARDYKE
HARBOUR. Drystone and stone/mortar
(two phase)
ARCHAEOLOGICAL SITE OF RE-
GIONAL IMPORTANCE
*See site description 6
17th - 19th Century
Poor (Breached Jan 96)
Survey, Monitor

NO57930420
Cellardyke
Tidal swimming pool, disused.
19th-20th Century
Fair
Nil

NO50SE62
KILRENNY
CROSS
ARCHAEOLOGICAL SITE OF RE-
GIONAL IMPORTANCE
Uncertain

Not seen
Nil

**Sites behind the foreshore at Cel-
lardyke (CDK)**

NO50SE24
CELLARDYKE; JAMES STREET
HOUSES
Uncertain
Not seen
Nil

NO50SE24 1
CELLARDYKE; 41 ST JAMES STREET
HOUSE
Uncertain
Not seen
Nil

NO50SE24 2
CELLARDYKE; 43 JAMES ST
HOUSE
Uncertain
Not seen
Nil

NO50SE24.12
CELLARDYKE; 44 JAMES ST
HOUSE
Uncertain
Not seen
Nil

NO50SE24.3
CELLARDYKE; 45 JAMES ST
HOUSE
Uncertain
Not seen
Nil

NO50SE24.13
CELLARDYKE; 46 JAMES ST
HOUSE
Uncertain
Not seen
Nil

NO50SE24.14
CELLARDYKE; 48 JAMES ST
HOUSE
Uncertain
Not seen
Nil

NO50SE24.5
CELLARDYKE; 49 JAMES ST
HOUSE
Uncertain
Not seen
Nil

NO50SE24.4
CELLARDYKE; 47 JAMES ST
HOUSE
Uncertain
Not seen
Nil

NO50SE24.15
CELLARDYKE; 50 & 52 JAMES ST
HOUSES
Uncertain
Not seen
Nil

NO50SE24.6
CELLARDYKE; 51 JAMES ST
HOUSE
Uncertain
Not seen
Nil

NO50SE24.16
CELLARDYKE; 54 & 56 JAMES ST
HOUSES
Uncertain
Not seen
Nil

NO50SE24.7
CELLARDYKE; 53 JAMES ST
HOUSE
Uncertain
Not seen
Nil

NO50SE24.17
CELLARDYKE; 58 & 60 JAMES ST
HOUSES
Uncertain
Not seen
Nil

NO50SE24.8
CELLARDYKE; 55 JAMES ST
HOUSE
Uncertain
Not seen
Nil

NO50SE24.18
CELLARDYKE; 62 JAMES ST
HOUSE
Uncertain
Not seen
Nil

NO50SE24.9
CELLARDYKE; 57 JAMES ST
HOUSE
Uncertain
Not seen
Nil

NO50SE24.20
CELLARDYKE; 66 JAMES ST
HOUSE
Uncertain
Not seen
Nil

**MAP 19: ANSTRUTHER WESTER
TO THE COVES**

**BUILT HERITAGE AND
ARCHAEOLOGY UNITS (CONT.)**

**Sites behind the foreshore at Cellardyke
(CDK) (CONT.)**

NO50SE24.19

CELLARDYKE; 64 JAMES ST
HOUSE
Uncertain
Not seen
Nil

NO50SE24.10

CELLARDYKE; 61 & 63 JAMES ST
HOUSES
Uncertain
Not seen
Nil

NO50SE24.21

CELLARDYKE; 68 JAMES ST
HOUSE
Uncertain
Not seen
Nil

NO50SE.24.11

CELLARDYKE; 65 & 67 JAMES ST
HOUSES
Uncertain
Not seen
Nil

NO50SE28

CELLARDYKE; MARTINS COURT
HOUSE
Uncertain
Not seen
Nil

NO50SE27

CELLARDYKE; MARTINS COURT
HOUSE
Uncertain
Not seen
Nil

NO50SE16

CELLARDYKE
MARKET CROSS
PROTECTED ANCIENT MONUMENT
16th-17th Century
Not seen
Nil

NO50SE 9

CELLARDYKE; JOHN STREET
HOUSES
Uncertain
Not seen
Nil

NO50SE29.17

CELLARDYKE; 4 JOHN ST
HOUSE
Uncertain
Not seen
Nil

NO50SE29.1

CELLARDYKE; 1 JOHN ST & 1 TOLL-
BOOTH RD
HOUSE
Uncertain
Not seen
Nil

NO50SE29.2

CELLARDYKE; 3 JOHN ST
HOUSE
Uncertain
Not seen
Nil

NO50SE25

CELLARDYKE; 3 TOLBOOTH RD
HOUSE
Uncertain
Not seen
Nil

NO50SE26

CELLARDYKE; 5 & 7 TOLBOOTH RD
HOUSES
Uncertain
Not seen
Nil

NO50SE29.18

CELLARDYKE; 6 & 8 JOHN ST
HOUSES
Uncertain
Not seen
Nil

NO50SE29.3

CELLARDYKE; 5 & 7 JOHN ST
HOUSES
Uncertain
Not seen
Nil

NO50SE29.19

CELLARDYKE; 10 JOHN ST
HOUSE
Uncertain
Not seen
Nil

NO50SE29.4

CELLARDYKE; 9 & 11 JOHN ST
HOUSES
Uncertain
Not seen
Nil

NO50SE29.20

CELLARDYKE; 12 JOHN ST
HOUSE

Uncertain

Not seen

Nil

NO50SE29.5

CELLARDYKE; 13 JOHN STREET
HOUSE
Uncertain
Not seen
Nil

NO50SE29.21

CELLARDYKE; 14 & 16 JOHN ST
TAVERN
Uncertain
Not seen
Nil

NO50SE29.22

CELLARDYKE; 18 JOHN ST
HOUSE
Uncertain
Not seen
Nil

NO50SE29.24

CELLARDYKE; 22 JOHN ST
HOUSE
Uncertain
Not seen
Nil

NO50SE29.23

CELLARDYKE; 20 JOHN ST
HOUSE
Uncertain
Not seen
Nil

NO50SE29.25

CELLARDYKE; 24 JOHN ST
HOUSE
Uncertain
Not seen
Nil

NO50SE29.26

CELLARDYKE; 26 JOHN ST
HOUSE
Uncertain
Not seen
Nil

NO50SE29.6

CELLARDYKE; 35 JOHN STREET
HOUSE
Uncertain
Not seen
Nil

NO50SE29.27

CELLARDYKE; 28 JOHN ST
HOUSE
Uncertain
Not seen
Nil

NO50SE29.7

CELLARDYKE; 37 JOHN ST
HOUSE
Uncertain
Not seen
Nil

NO50SE29.28
CELLARDYKE; 30 JOHN ST
HOUSE
Uncertain
Not seen
Nil

NO50SE29.8
CELLARDYKE; 47 JOHN STREET
HOUSE
Uncertain
Not seen
Nil

NO50SE29.31
CELLARDYKE; 44 & 46 JOHN ST
HOUSES
Uncertain
Not seen
Nil

NO50SE29.10
CELLARDYKE; 51 JOHN ST
HOUSE
Uncertain
Not seen
Nil

NO50SE29.30
CELLARDYKE; 42 JOHN ST
HOUSE
Uncertain
Not seen
Nil

NO50SE29.9
CELLARDYKE; 49 JOHN ST
HOUSE
Uncertain
Not seen
Nil

NO50SE29.32
CELLARDYKE; 48 JOHN ST
HOUSE
Uncertain
Not seen
Nil

NO50SE29.11
CELLARDYKE; 53 JOHN ST
HOUSE
Uncertain
Not seen
Nil

NO50SE29.33
CELLARDYKE; 50 & 52 JOHN ST
HOUSES
Uncertain
Not seen
Nil

NO50SE29.12
CELLARDYKE; 57 & 59 JOHN ST
HOUSES
Uncertain
Not seen
Nil

NO50SE29.15
CELLARDYKE; 67 JOHN ST
HOUSE
Uncertain
Not seen
Nil

NO50SE29.13
CELLARDYKE; 63 JOHN ST
HOUSE
Uncertain
Not seen
Nil

NO50SE29.14
CELLARDYKE; 65 JOHN ST
HOUSE
Uncertain
Not seen
Nil

NO50SE30
CELLARDYKE; GEORGE ST
HOUSES
Uncertain
Not seen
Nil

NO50SE29.16
CELLARDYKE; 69 JOHN ST
HOUSE
Uncertain
Not seen
Nil

NO50SE30.1
CELLARDYKE; 1 GEORGE ST
HOUSE
Uncertain
Not seen
Nil

NO50SE30.11
CELLARDYKE; 8 & 10 GEORGE ST
HOUSES
Uncertain
Not seen
Nil

NO50SE30.2
CELLARDYKE; 3 GEORGE ST
HOUSE
Uncertain
Not seen
Nil

NO50SE30.12
CELLARDYKE; 14 GEORGE ST
HOUSE
Uncertain

Not seen
Nil

NO50SE30.3
CELLARDYKE; 5 GEORGE ST
HOUSE
Uncertain
Not seen
Nil

NO50SE30.14
CELLARDYKE; 18 & 20 GEORGE ST
HOUSES
Uncertain
Not seen
Nil

NO50SE30.13
CELLARDYKE; 16 GEORGE ST
HOUSE
Uncertain
Not seen
Nil

NO50SE30.15
CELLARDYKE; 22 GEORGE ST
HOUSE
Uncertain
Not seen
Nil

NO50SE29.29
CELLARDYKE; 40 JOHN ST
HOUSE
Uncertain
Not seen
Nil

NO50SE30.16
CELLARDYKE; 24 GEORGE ST
HOUSE
Uncertain
Not seen
Nil

NO50SE30.4
CELLARDYKE; 21 & 23 GEORGE ST
HOUSES
Uncertain
Not seen
Nil

NO50SE30.17
CELLARDYKE; 28 & 30 GEORGE ST
HOUSES
Uncertain
Not seen
Nil

NO50SE30.5
CELLARDYKE; 25 GEORGE ST
HOUSE
Uncertain
Not seen
Nil

**MAP 19: ANSTRUTHER
WESTER TO THE COVES**

**BUILT HERITAGE AND
ARCHAEOLOGY UNITS**

*Sites behind the foreshore at
Cellardyke (CDK) (CONT.)*

NO50SE30.6
CELLARDYKE; 27 GEORGE
ST
HOUSE
Uncertain
Not seen
Nil

NO50SE30.19
CELLARDYKE; 34 GEORGE
ST
HOUSE
Uncertain
Not seen
Nil

NO50SE30.8
CELLARDYKE; 39 & 41
GEORGE ST
HOUSES
Uncertain
Not seen
Nil

NO50SE30.18
CELLARDYKE; 32 GEORGE
ST
HOUSE
Uncertain
Not seen
Nil

NO50SE30.7
CELLARDYKE; 37 & 39
GEORGE ST
HOUSES
Uncertain
Not seen
Nil

NO50SE30.20
CELLARDYKE; 36 GEORGE
ST
HOUSE
Uncertain
Not seen
Nil

NO50SE30.9
CELLARDYKE; 45 GEORGE
ST
HOUSE
Uncertain
Not seen
Nil

NO50SE30.10
CELLARDYKE; 49 GEORGE
ST
HOUSE
Uncertain
Not seen
Nil

NO50SE30.21
CELLARDYKE; 42 GEORGE
ST
HOUSE
Uncertain
Not seen
Nil

NO50SE30.23
CELLARDYKE; 48 GEORGE
ST
HOUSE
Uncertain
Not seen
Nil

NO50SE30.22
CELLARDYKE; 46 GEORGE
ST
HOUSE
Uncertain
Not seen
Nil

NO50SE30.24
CELLARDYKE; 50 GEORGE
ST
HOUSE
Uncertain
Not seen
Nil

NO50SE38
CELLARDYKE; 4 DOVE ST
HOUSE
Uncertain
Not seen
Nil

NO50SE37
CELLARDYKE; 8; 10 & 12
DOVE ST
HOUSES
Uncertain
Not seen
Nil

NO50SE38.1
CELLARDYKE; 6 DOVE ST
HOUSE
Uncertain
Not seen
Nil

NO50SE36
CELLARDYKE; 13 DOVE ST
HOUSE
Uncertain

Not seen
Nil

NO50SE35
CELLARDYKE; 14 & 15
DOVE ST
HOUSES
Uncertain
Not seen
Nil

NO50SE34
CELLARDYKE; 16 AND 17
DOVE ST
HOUSES
Uncertain
Not seen
Nil

NO50SE33
CELLARDYKE; 18 DOVE ST
HOUSE
Uncertain
Not seen
Nil

NO50SE32
CELLARDYKE; SHORE ST.;
SEA BRAES
HOUSE
Uncertain
Not seen
Nil

Sites along the coastal edge

NO58950495
Kilrenny mill
Cleared beach inlet and natu-
ral rock quay enhanced with
iron mooring hoops
Uncertain
Fair
Survey

NO50NE13
CAIPLIE
STONE AXE
Uncertain
Not seen
Nil

NO50NE25
CAIPLIE
FARMHOUSE; STEADING
18th - 19th Century
Fair
Nil

NO50NE21
CAIPLIE
DESERTED SETTLEMENT,
Rectangular stone enclosure
Uncertain
Fair
Nil

NO50NE20
CAIPLIE
ENCLOSURE,
Uncertain
Not seen
Nil

NO50NE6.1
HERMITS WELL
WELL
Uncertain
Not seen
Nil

NO50NE6.0
CAIPLIE; THE COVES
HERMITAGE; PICTISH WALL
CARVINGS
ARCHAEOLOGICAL SITE OF RE-
GIONAL IMPORTANCE
Early Christian
Fair
Survey

NO50NE11
BARN MILL
FORT
Uncertain
Not seen
Nil



KEY

Site location	Symbol	Standard colour	Significance
NGR e.g. NO12345678	solid roundel	carmine	Protected Ancient Monument
	cross	carmine	Listed Historic Building
	open roundel	carmine	Monument formally proposed by Historic Scotland for designation
NMRS e.g. NT28NE11	solid roundel	yellow ochre	Other known Ancient Monument
	dashed outline	yellow ochre	Designated Landscape
	roundel open	yellow ochre	Undesignated Wreck
	area	green	Insufficient information, more work needed (no access, or not walked)
	area	blue	Probably archaeologically sterile

