
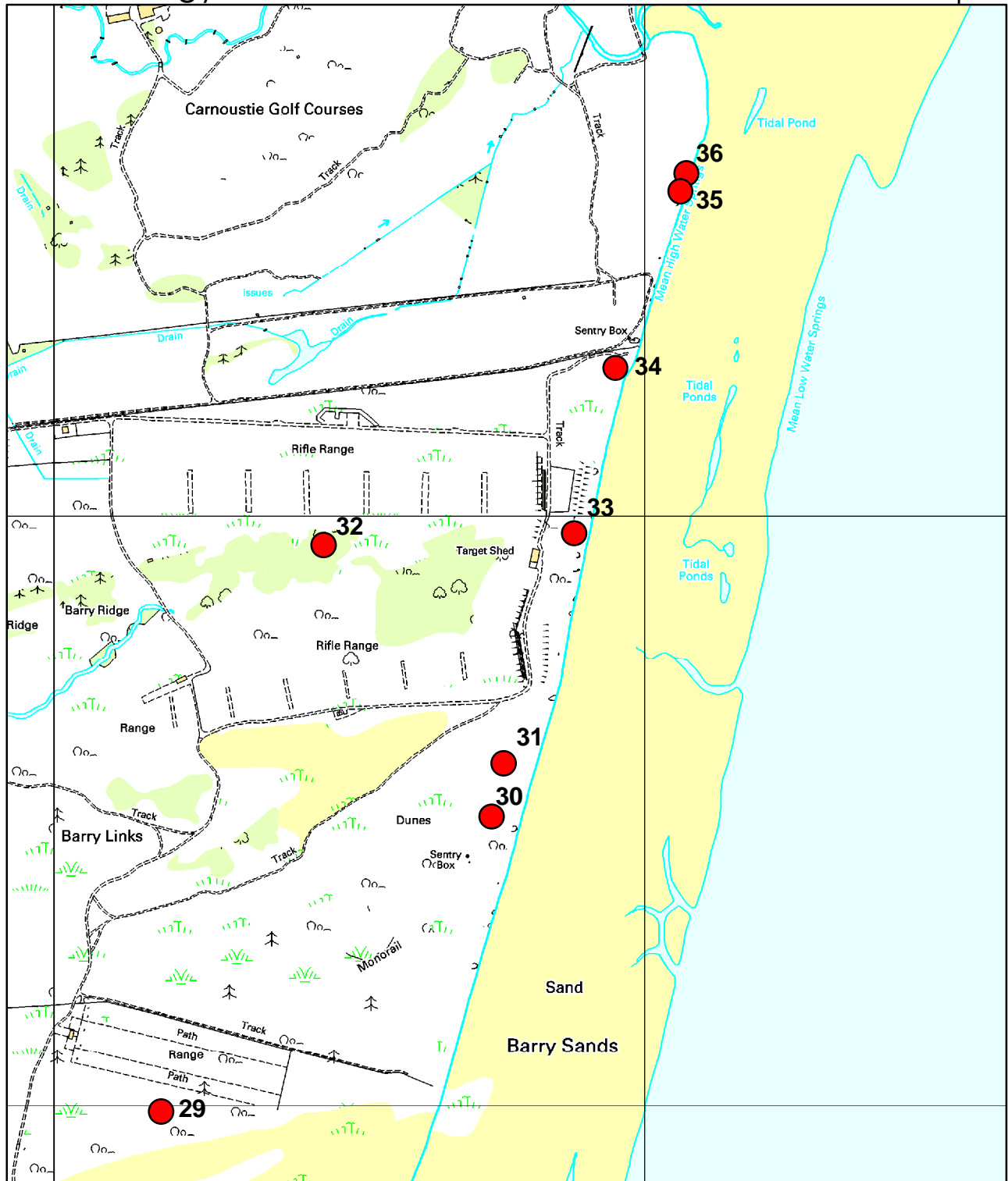


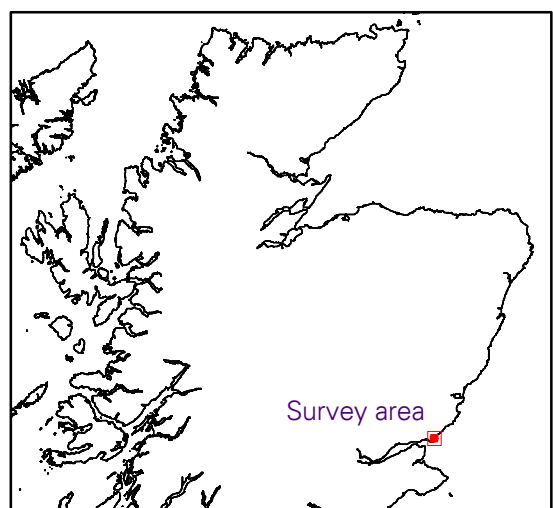
Built heritage and archaeology

Map 5

This section of the coast is again dominated by the remains of military activity located in the stabilised dune system behind southern and central Barry Sands. These include, from south to north, part of a possible World War II training trench system, a 19th and 20th century firing range and associated buildings, four World War II pillboxes located just above the High Water Mark (MHWS) and two sets of double-rowed anti-tank blocks, also near the MHWS. Within the dunes near the outlet of Barry Burn, two isolated finds of stone axes and a decorated spindle whorl are recorded.



- Archaeological areas
- Archaeological sites
- Wrecks (note, these are often marked at the SW corner of a 1km grid square)



© Crown copyright. All rights reserved. Historic Scotland Licence No. 100017509 [20009]

ID 30 Site Name BARRY BUDDON MILITARY TRAINING AREA

SMR No. **NMRS No.** NO53SE 41

Easting 355740 **Northing** 732490 **Original method of discovery** AP

Description Site Type TRENCH (20TH CENTURY)

Traces of a probable WWI training trench system were noted on photography from RCAHMS aerial photographic sortie 2003/23. A survey of post-war vertical photography (CPE/SCOT/UK 211) revealed a well-preserved training trench system to the south of the rifle ranges.

ID 31 Site Name BARRY LINKS, BARRY BUDDON MILITARY TRAINING AREA

SMR No. **NMRS No.** NO53SE 40

Easting 355760 **Northing** 732580 **Original method of discovery** AP

Description Site Type TRENCH (20TH CENTURY)

Traces of a possible WWI training trench system was observed on RCAHMS oblique aerial photograph E36616 (RCAHMSAP 2003), to the S of the Barry Ridge ranges (NO53SE 37). The system was probably more extensive and part of it may have been lost to coastal erosion.

ID 32 Site Name BARRY LINKS, BARRY BUDDON MILITARY TRAINING AREA

SMR No. **NMRS No.** NO53SE 37

Easting 355455 **Northing** 732950 **Original method of discovery** AP

Description Site Type FIRING RANGE (19-20TH CENTURY)

At the NE edge of the Barry Buddon Military Training Area, this site comprises two gallery ranges, aligned E to W, one on either side of Barry Ridge.

ID 33 Site Name CARNOUSTIE, BARRY SANDS

SMR No. **NMRS No.** NO53SE 12

Easting 355880 **Northing** 732970 **Original method of discovery** AP

Description Site Type PILLBOX (20TH CENTURY)

A pillbox has been identified from post-war vertical air photographs (RAF 106G/Scot/UK 55 part I, 5038-40, flown 8 May 1946) just above the high water mark about 34m E of a target shed depicted on the OS 1:10000 map. The pillbox or blockhouse is visible on RAF WWII oblique aerial photographs (S 223, 58-59, flown 17 June 1946), as a Y-shaped concrete structure. It is situated just above the high tide mark and on a single line of anti-tank blocks and to the NE of a firing range on the Barry Buddon training area.

ID 34 Site Name CARNOUSTIE, BARRY SANDS

SMR No. **NMRS No.** NO53SE 12

Easting 355950 **Northing** 733250 **Original method of discovery** AP

Description Site Type PILLBOX (20TH CENTURY)

A pillbox has been identified from post-war vertical air photographs (RAF 106G/Scot/UK 55 part I, 5038-40, 1946). The pillbox or blockhouse is visible on RAF WW II oblique aerial photographs (S 223, 59-60, flown 17 June 1946), as a Y-shaped concrete structure. It is situated just above the high tide mark and on a single line of anti-tank blocks and to the NE of a firing range (NO53SE 37) on the Barry Buddon training area.
