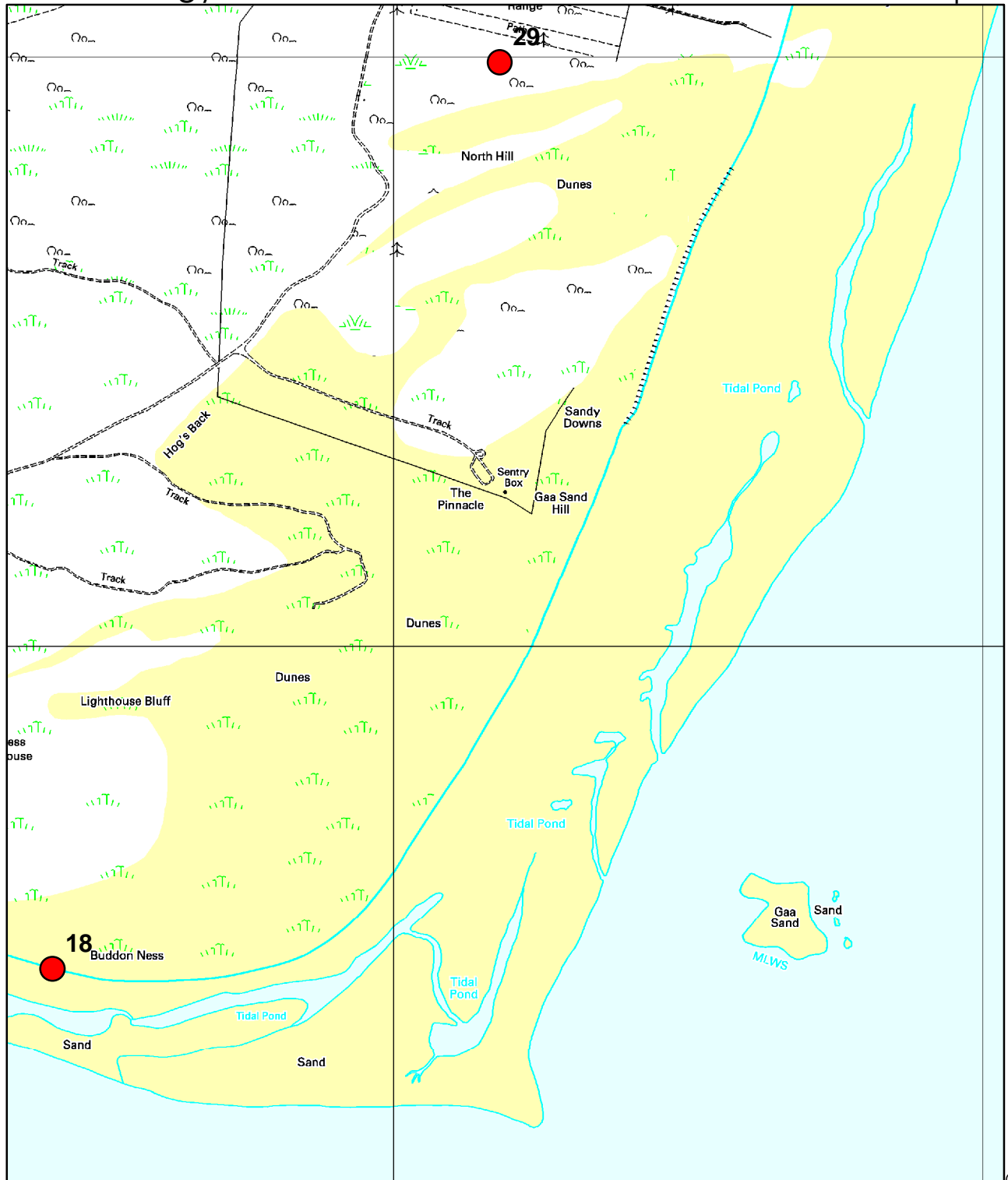



Built heritage and archaeology

Map 4

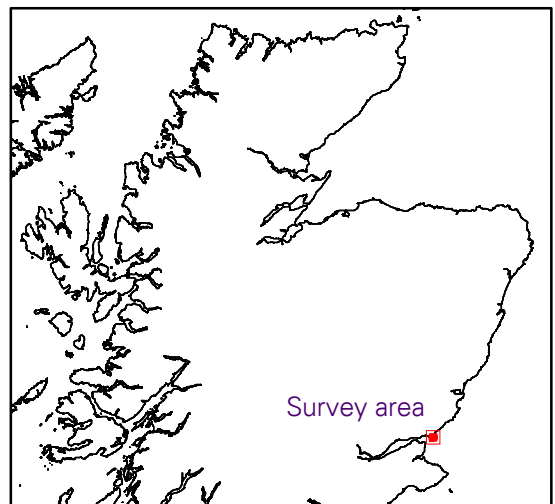
The 'battle-shooting' range (29), with associated structures, is situated at the east end of Barry Buddon Military Training Area behind Barry Sands.



© Crown copyright. All rights reserved. Historic Scotland Licence No. 100017509 [20009]



- Archaeological areas
- Archaeological sites
- Wrecks (note, these are often marked at the SW corner of a 1km grid square)



ID 29 **Site Name** BARRY LINKS, BARRY BUDDON MILITARY TRAINING AREA

SMR No. **NMRS No.** NO53SE 38

Easting 355180 **Northing** 731990 **Original method of discovery** MON

Description **Site Type** FIRING RANGE (20TH CENTURY)

This is a battle-shooting range, situated at the E end of the Barry Buddon Military Training Area (NO53SW 56) just to the N of North Hill, and aligned from E to W. The range has 4 lanes with 'tactical' firing points to practice firing from different kinds of cover. A substantial two-storey control building is situated at the western end, with adjacent preparation and vehicle parking areas.
