

## Built heritage and archaeology

### **Map 3**

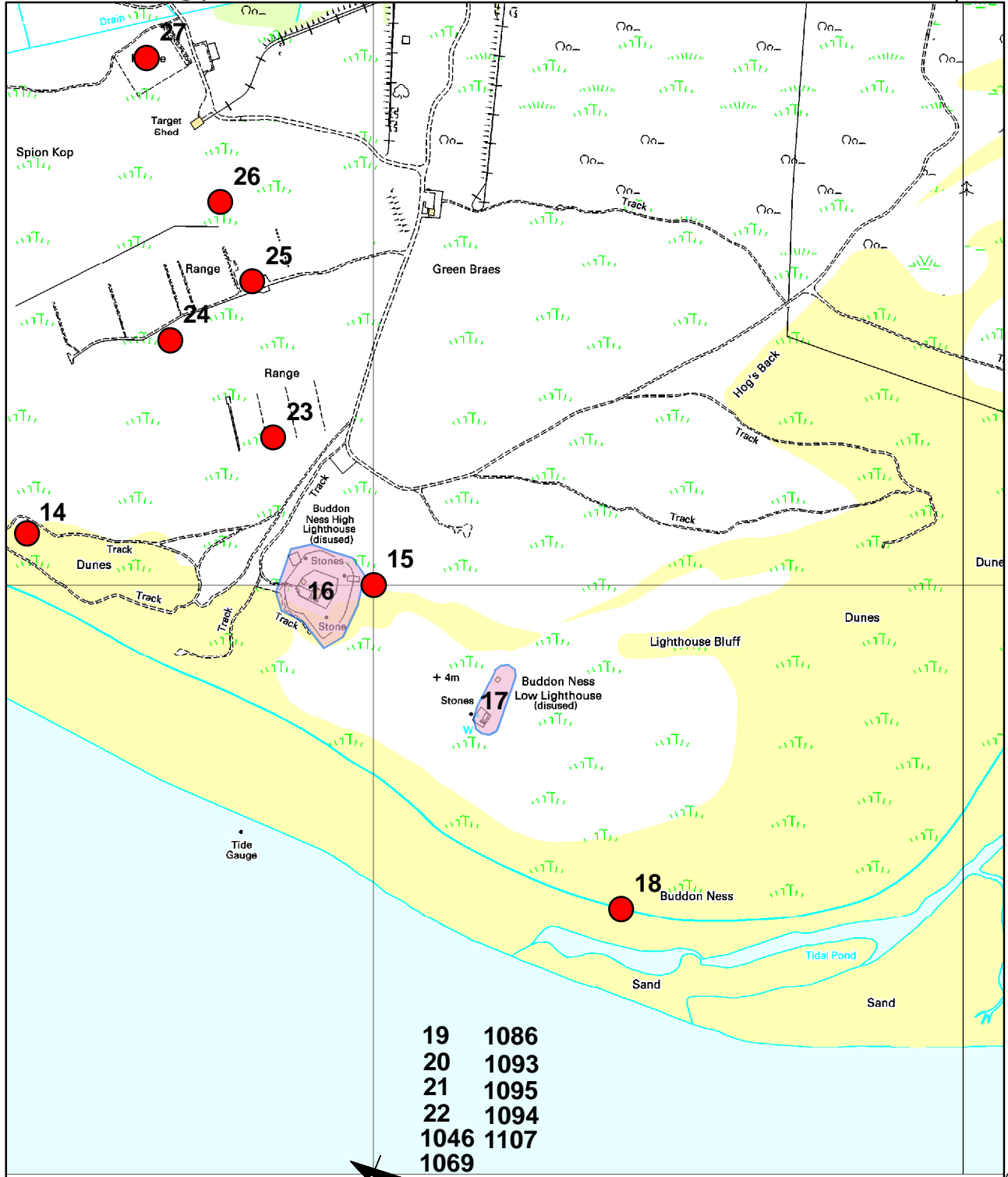
This section's hinterland is dominated by the remains of 20<sup>th</sup> century military activity, including rifle ranges, a grenade range and associated structures and earthworks.

Other military remains include a World War II pillbox in the dunes at Buddon Ness.


Maritime activities are also well-represented in the dune area, including the High and Low Buddon Ness lighthouses and associated cottages and other structures (15-17).

The lighthouses are 19<sup>th</sup> century and associated structures mainly 20<sup>th</sup> century.

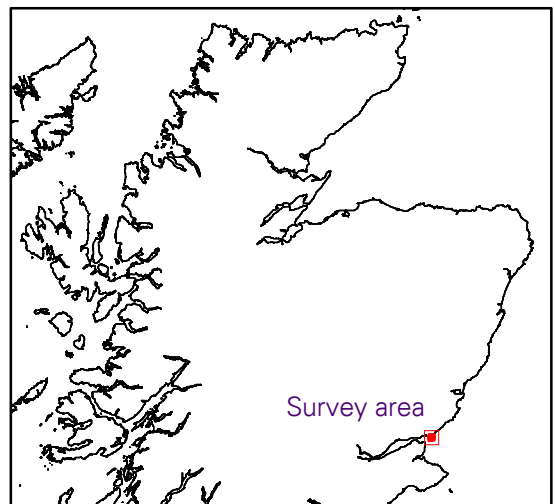
Fishing features include a single icehouse (14) in the western dunes. Two isolated spindle whorls were recorded east of the High Lighthouse. Remains of four vessels are recorded in the intertidal zone; all of their locations are tentative.



© Crown copyright. All rights reserved. Historic Scotland Licence No. 100017509 [20009]



- Archaeological areas
- Archaeological sites
- Wrecks (note, these are often marked at the SW corner of a 1km grid square)



**ID 15**    **Site Name**    BARRY LINKS  
**SMR No.** NO53SW0037        **NMRS No.** NO53SW 37  
**Eastings** 354000    **Northing** 731000        **Original method of discovery** FS  
**Description**        **Site Type** SPINDLE WHORL  
Findspot of two spindle whorls; discovered at the Sands of Barry and donated to Dundee Museum in 1969. One is of plain sandstone, 4.6cm in diameter, the other is of shale, decorated with two incised concentric lines and is 3.2cm in diameter.

---

**ID 16**    **Site Name**    BUDDON NESS, HIGH LIGHTHOUSES  
**SMR No.** NO53SW0021        **NMRS No.** NO53SW 21  
**Eastings** 353910    **Northing** 730991        **Original method of discovery** SB  
**Description**        **Site Type** COTTAGE, LIGHTHOUSE  
Remains of two lighthouses and associated structures; now used by the Army Cadet Training units for summer camps. The Old High lighthouse on Buddon Ness was a tall circular, entasised tower in painted stucco, built by the Stevensons in 1820.

---

**ID 17**    **Site Name**    BUDDON NESS, LOW LIGHTHOUSE  
**SMR No.** NO53SW0055        **NMRS No.** NO53SW 55  
**Eastings** 354205    **Northing** 730805        **Original method of discovery** SB  
**Description**        **Site Type** COTTAGE  
The Low Lighthouse and Keeper's houses on Buddon Ness were built in the mid 19th century by the Stevenson Engineers. The cottages are now in a dangerous condition, unroofed with some walls collapsing and are fenced off to prevent public access.

---

**ID 18**    **Site Name**    BUDDON NESS  
**SMR No.**                                **NMRS No.** NO53SW 74  
**Eastings** 354420    **Northing** 730450        **Original method of discovery** AP  
**Description**        **Site Type** PILLBOX (20TH CENTURY)  
A pillbox has been identified from RAF wartime vertical air photographs (S223, 37-8, flown 17 June 1941) about 450m SE of the disused Buddon Ness Low lighthouse. The pillbox is probably of the blockhouse type and triangular in plan.

---

**ID 19**    **Site Name**    UNKNOWN: BUDDON NESS, OUTER TAY ESTUARY, NORTH SEA  
**SMR No.**                                **NMRS No.** NO53SW 8028        Wreck  
**Eastings** 354000    **Northing** 730000        **Original method of discovery** HS  
**Description**        **Site Type** SLOOP (19TH CENTURY)  
Sloop (19th century).

---

**ID 20**    **Site Name**    WILLIAM: BUDDON NESS, OUTER TAY ESTUARY, NORTH SEA  
**SMR No.**                                **NMRS No.** NO53SW 8027        Wreck  
**Eastings** 354000    **Northing** 730000        **Original method of discovery** HS  
**Description**        **Site Type** SCHOONER (19TH CENTURY)  
Schooner (19th century).

---

**ID 21 Site Name** DIANA: BUDDON NESS, TAY ESTUARY, NORTH SEA  
**SMR No.** **NMRS No.** NO53SW 8017 Wreck  
**Easting** 354000 **Northing** 730000 **Original method of discovery** HS  
**Description Site Type** BRIG (19TH CENTURY)  
Brig (19th century).

---

**ID 22 Site Name** ADAH: BUDDON NESS, TAY ESTUARY, NORTH SEA  
**SMR No.** **NMRS No.** NO53SW 8009 Wreck  
**Easting** 354000 **Northing** 730000 **Original method of discovery** HS  
**Description Site Type** CRAFT (19TH CENTURY)  
Craft (19th century).

---

**ID 23 Site Name** BUDDON LINKS  
**SMR No.** NO53SW0056 **NMRS No.** NO53SW 85  
**Easting** 353830 **Northing** 731250 **Original method of discovery** SB  
**Description Site Type** FIRING RANGE (20TH CENTURY)  
Moving Target Range (MTR). There are 6 lanes, each with a possible marker or target shelter, and a target/power shed at the north end. As well as providing moving target training for rifle calibre weapons, the range is possibly also used for anti-tank training with sub-calibre training ammunition.

---

**ID 24 Site Name** BARRY LINKS, BARRY BUDDON MILITARY TRAINING AREA  
**SMR No.** **NMRS No.** NO53SW 85  
**Easting** 353655 **Northing** 731415 **Original method of discovery** MON  
**Description Site Type** FIRING RANGE (20TH CENTURY)  
A standard design Electric Target Range incorporating a single firing point, with 12 individual firing trenches, and target chests positioned at 100m, 200m and 300m. The range control building is situated to the rear of the firing point.

---

**ID 25 Site Name** BARRY LINKS, BARRY BUDDON MILITARY TRAINING AREA, RIFLE RANG  
**SMR No.** **NMRS No.** NO53SW 85  
**Easting** 353794 **Northing** 731515 **Original method of discovery** MON  
**Description Site Type** FIRING RANGE (20TH CENTURY)  
A group of three rifle ranges is located on the Spion Kop. These ranges probably date from the late 1970s or later.

---

**ID 26 Site Name** BARRY LINKS, BARRY BUDDON MILITARY TRAINING AREA  
**SMR No.** **NMRS No.** NO53SW 88  
**Easting** 353740 **Northing** 731650 **Original method of discovery** AP  
**Description Site Type** TRENCH (20TH CENTURY)  
A short section of zig-zag trench was observed on RCAHMS oblique aerial photograph E36600 (RCAHMSAP 2003), on the Spion Kop feature. This is possibly of WWI date, and may have been used as part of machine-gun training.

---

**ID 27 Site Name** BARRY LINKS, BARRY BUDDON MILITARY TRAINING AREA, RIFLE RANG

**SMR No.** **NMRS No.** NO53SW 85

**Easting** 353615 **Northing** 731895 **Original method of discovery** MON

**Description Site Type** FIRING RANGE (20TH CENTURY)

A rifle range with fixed targets and one firing point at 100m. It is probably used by troops for grouping and zeroing before moving to the two adjacent ranges.

---

**ID 1046 Site Name** GALLOWAY: BUDDON NESS, TAY ESTUARY, NORTH SEA

**SMR No.** **NMRS No.** NO53SW 8004 Wreck

**Easting** 354000 **Northing** 730000 **Original method of discovery** HS

**Description Site Type** SLOOP (19TH CENTURY)

Sloop (19th century).

---

**ID 1069 Site Name** GOOD INTENT: BUDDON NESS, TAY ESTUARY, NORTH SEA

**SMR No.** **NMRS No.** NO53SW 8006 Wreck

**Easting** 354000 **Northing** 730000 **Original method of discovery** HS

**Description Site Type** YAWL (19TH CENTURY)

Yawl (19th century).

---

**ID 1086 Site Name** VENUS: BUDDON NESS, TAY ESTUARY, NORTH SEA

**SMR No.** **NMRS No.** NO53SW 8008 Wreck

**Easting** 354000 **Northing** 730000 **Original method of discovery** HS

**Description Site Type** SLOOP (19TH CENTURY)

Sloop (19th century).

---

**ID 1093 Site Name** GATTAWAY: BUDDON NESS, TAY ESTUARY, NORTH SEA

**SMR No.** **NMRS No.** NO53SW 8012 Wreck

**Easting** 354000 **Northing** 730000 **Original method of discovery** HS

**Description Site Type** SLOOP (19TH CENTURY)

Sloop (19th century).

---

**ID 1094 Site Name** ISABELLA: BUDDON NESS, TAY ESTUARY, NORTH SEA

**SMR No.** **NMRS No.** NO53SW 8013 Wreck

**Easting** 354000 **Northing** 730000 **Original method of discovery** HS

**Description Site Type** SLOOP (19TH CENTURY)

Sloop (19th century).

---

**ID 1095 Site Name** CRESSWELL: BUDDON NESS, TAY ESTUARY, NORTH SEA

**SMR No.** **NMRS No.** NO53SW 8014 Wreck

**Easting** 354000 **Northing** 730000 **Original method of discovery** HS

**Description Site Type** CRAFT (19TH CENTURY)

Craft (19th century).

---

**ID** 1107 **Site Name** YTHAN: BUDDON NESS, OUTER TAY ESTUARY, NORTH SEA

**SMR No.** **NMRS No.** NO53SW 8018 Wreck

**Easting** 354000 **Northing** 730000 **Original method of discovery** HS

**Description** **Site Type** SCHOONER (19TH CENTURY)

Schooner (19th century).

---