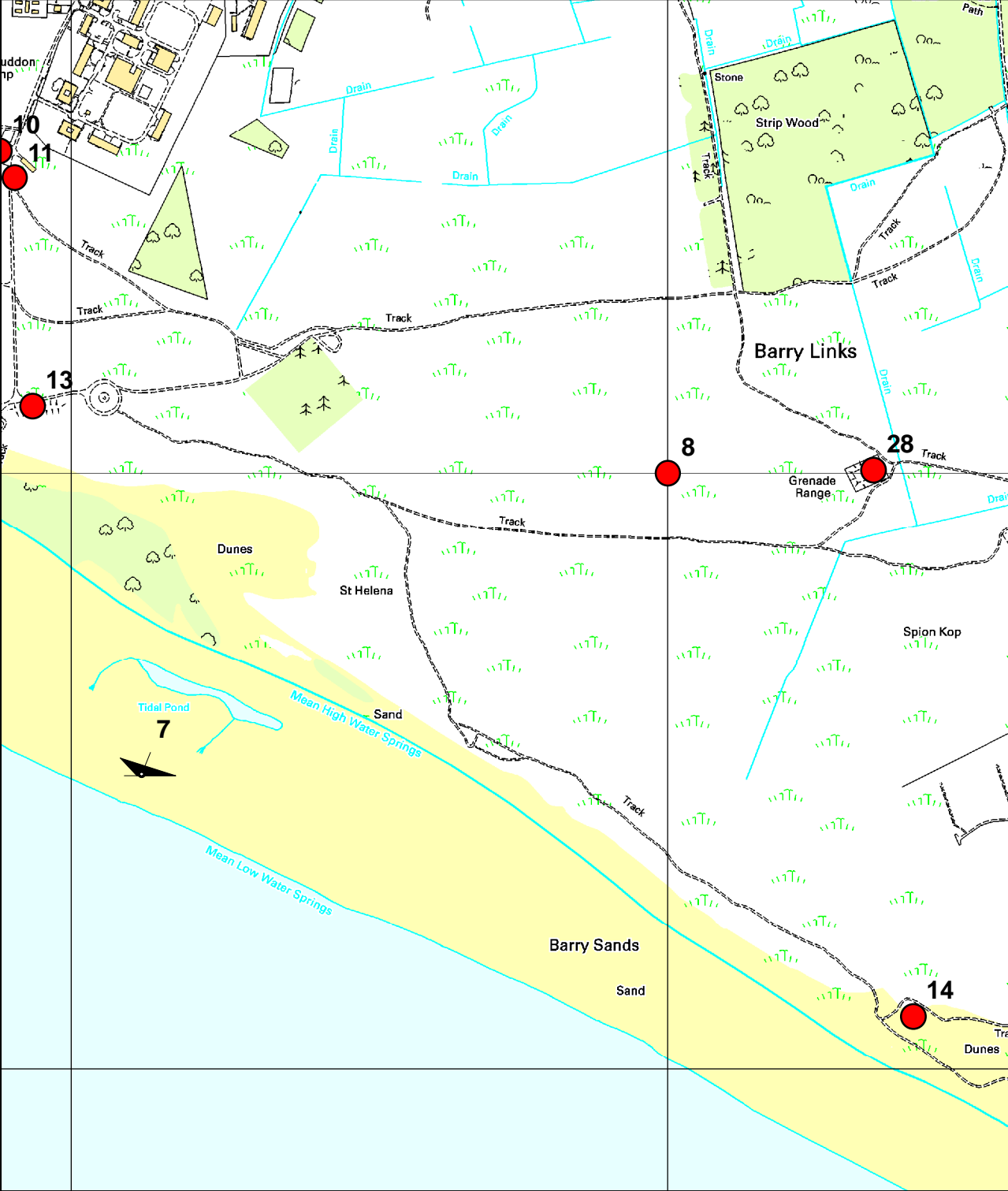


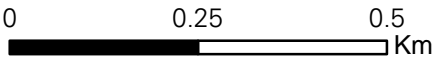
Built heritage and archaeology

Map 2

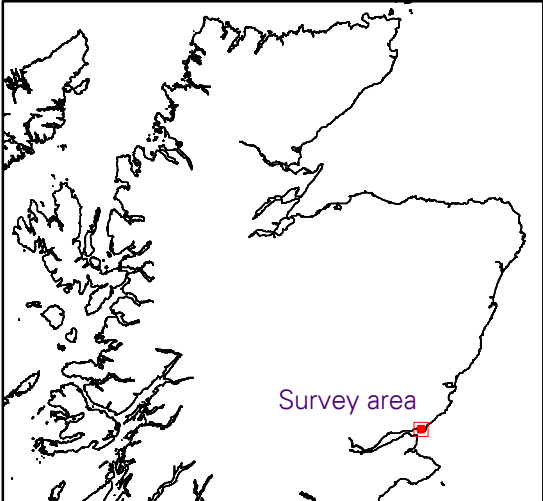
This section of the coast is dominated by the remains of 20th century military activity, some still in use. On the links there are: firing ranges; assault courses; camps; training and refuelling areas; buildings; huts; gunneries; tracks; and mounds associated with gun emplacements. An unverified wreck of a vessel is recorded in the intertidal zone, and the remains of a log boat (8) was found buried in peat on the links during construction works in 1820.



© Crown copyright. All rights reserved. Historic Scotland Licence No. 100017509 [20009]



- Archaeological areas
- Archaeological sites
- Wrecks (note, these are often marked at the SW corner of a 1km grid square)



ID 7 **Site Name** RICHMOND CASTLE: FIRTH OF TAY, NORTH SEA
SMR No. **NMRS No.** NO53SW 8001 Wreck
Easting 352120 **Northing** 731500 **Original method of discovery** HS
Description **Site Type** CRAFT
Craft.

ID 8 **Site Name** BARRY LINKS
SMR No. NO53SW0039 **NMRS No.** NO53SW 39
Easting 353000 **Northing** 732000 **Original method of discovery** EV
Description **Site Type** LOGBOAT
Findspot of a logboat. About 1820, when a 'deep drain' was being dug across the links to the east of Monifieth a logboat was discovered. It was said to have been deeply imbedded in a layer of buried peat at a point over a mile (1.6 km) from the shoreline.

ID 14 **Site Name** BUDDON NESS
SMR No. NO53SW0022 **NMRS No.** NO53SW 22
Easting 353412 **Northing** 731088 **Original method of discovery** OS
Description **Site Type** ICEHOUSE
Remains of an ice-house which is shown as two small buildings on both the 1st edition OS map (c.1846) and on the 2nd edition map of 1901. The 2006 map shows that the site of the building marked ice-house is occupied by a pond.

ID 28 **Site Name** BARRY LINKS, BARRY BUDDON MILITARY TRAINING AREA, GRENADE R
SMR No. **NMRS No.** NO53SW 87
Easting 353345 **Northing** 732005 **Original method of discovery** MON
Description **Site Type** FIRING RANGE (20TH CENTURY)
Range marked on the current edition of the OS 1:10,000 map (1974). The range is oriented NNW to SSE and comprises a range control tower, a preparation and throwing structure and a target area. The structure incorporates two matching troop shelters, priming bays and throwing bays, arranged in mirror image, with the throwing bays in the centre. Immediately behind is the control tower.
