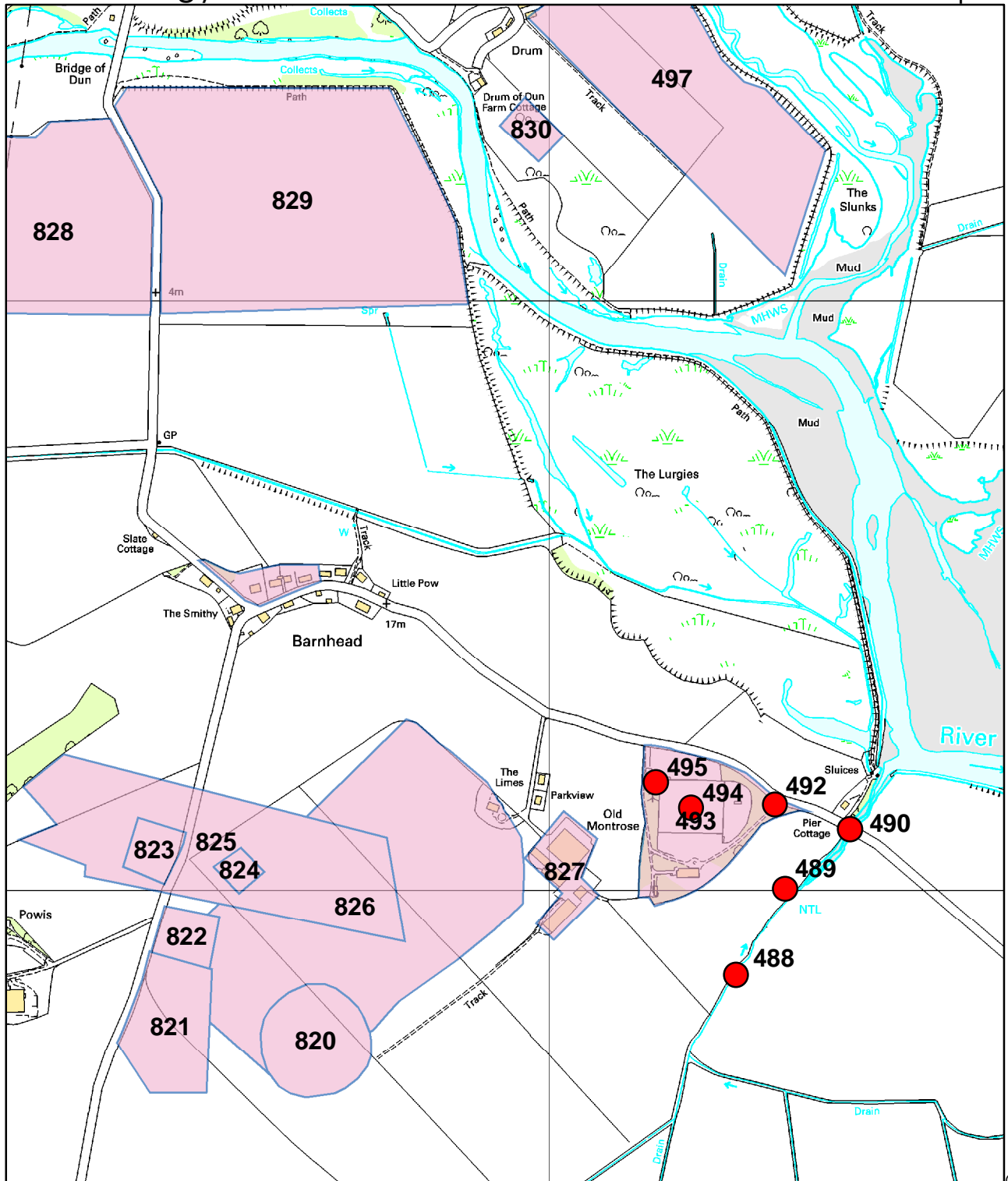





Built heritage and archaeology

Maps 29, 30, 31

Cropmark evidence of former settlement and agriculture (enclosures, ring ditches, pits, linear features, souterrains, barrows) are the most numerous recorded sites in the northern hinterland of the Montrose Basin and extend to the western (497, 498) and northern foreshore (510, 511). Excavations revealed the site of a temporary Roman Camp (514) located just north of Windrush Cottage. The majority of other recorded sites are of built heritage within the northern hinterland of the Basin including cottages, farmsteads, a mansion house and lodge.



© Crown copyright. All rights reserved. Historic Scotland Licence No. 100017509 [20009]

-  Archaeological areas
-  Archaeological sites
-  Wrecks (note, these are often marked at the SW corner of a 1km grid square)

ID 488 Site Name HAUGH BRIDGE

SMR No. NO65NE0062 **NMRS No.** NO65NE 62

Easting 367317 **Northing** 756856 **Original method of discovery** MON

Description **Site Type** BRIDGE

Remains of a bridge. Haugh Bridge, a small single arched bridge of rubble construction, is now overgrown and disused. There is no trace of an old road approaching the bridge. The Haughbridge was repaired c.1728 according to the antiquary, W R Fraser.

ID 489 Site Name OLD MONTROSE

SMR No. NO65NE0011 **NMRS No.** NO65NE 11

Easting 367400 **Northing** 757002 **Original method of discovery** FS

Description **Site Type** LITHIC IMPLEMENT (FLINT)

Findspot of a flint borer, 1 1/2 inches long.

ID 492 Site Name OLD MONTROSE

SMR No. NO65NE0009 **NMRS No.** NO65NE 69

Easting 367383 **Northing** 757145 **Original method of discovery** HS

Description **Site Type** GATE PIER

Site of a mansion. The house in which the Marquis of Montrose (1612-50) was born was pulled down c.1844 and nothing now remains, the site being occupied by cottar houses. Two gateposts at NO 6716 5724 are said to be possibly associated with the house.

ID 493 Site Name OLD MONTROSE

SMR No. NO65NE0069 **NMRS No.** NO65NE 69

Easting 367248 **Northing** 757119 **Original method of discovery** SB

Description **Site Type** HOUSE

Mansion House still in use. Built on site or in vicinity of Old Montrose House. The (c.1846) 1st edition OS map shows the mansion in its grounds with the walled garden to the north and the various estate buildings scattered around.

ID 494 Site Name OLD MONTROSE, WALLED GARDEN

SMR No. **NMRS No.** NO65NE 69

Easting 367240 **Northing** 757140 **Original method of discovery** SB

Description **Site Type** WALLED GARDEN

Walled garden.

ID 495 Site Name OLD MONTROSE, GRIEVE'S COTTAGE

SMR No. **NMRS No.** NO65NE 69

Easting 367180 **Northing** 757183 **Original method of discovery** HS

Description **Site Type** COTTAGE

The site of the house in which the Marquis of Montrose (1612-50) was born was pulled down c.1844 and nothing now remains, the site being occupied by cottar houses. Two gateposts at NO 6716 5724 are said to be possibly associated with the house (Warden 1880-5) but they are plain and undatable.

ID 497 **Site Name** DRUM
SMR No. NO65NE0071 **NMRS No.**
Easting 367207 **Northing** 758378 **Original method of discovery** AP
Description **Site Type** CROPMARK, PIT, LINEAR FEATURE, RIG AND FURROW
Cropmarks of pits, linear features and rig & furrow; recorded by the RCAHMS during aerial reconnaissance from 1994 onwards. These marks represent pits of possible prehistoric date.

ID 820 **Site Name** POWIS
SMR No. NO65NE0053 **NMRS No.**
Easting 366603 **Northing** 756744 **Original method of discovery** AP
Description **Site Type** CROPMARK, UNENCLOSED SETTLEMENT, RIG AND FURROW
Cropmarks of unenclosed settlement and enclosures, with rig & furrow; recorded by the RCAHMS from 1976 onwards during aerial reconnaissance.

ID 821 **Site Name** POWIS
SMR No. NO65NE0052 **NMRS No.**
Easting 366357 **Northing** 756769 **Original method of discovery** AP
Description **Site Type** CROPMARK, BARROW
Cropmarks of barrows; recorded by the RCAHMS in 1982. A number of ploughed-out barrows have been recorded as crop marks in a field of cereal crop to the east of Powis Farm.

ID 822 **Site Name** POWIS
SMR No. NO65NE0051 **NMRS No.**
Easting 366384 **Northing** 756922 **Original method of discovery** AP
Description **Site Type** CROPMARK, RING DITCH, RIG AND FURROW
Cropmarks of ring-ditches and other indeterminate cropmarks, overlain by rig & furrow; recorded by the RCAHMS from 1976 onwards.

ID 823 **Site Name** POWIS
SMR No. NO65NE0034 **NMRS No.**
Easting 366329 **Northing** 757069 **Original method of discovery** AP
Description **Site Type** CROPMARK, RING DITCH
Cropmarks of a ring-ditch, about 9m in diameter; recorded by the RCAHMS from 1976 onwards during aerial reconnaissance.

ID 824 **Site Name** OLD MONTROSE
SMR No. NO65NE0035 **NMRS No.**
Easting 366474 **Northing** 757035 **Original method of discovery** AP
Description **Site Type** CROPMARK, RING DITCH, BARROW, PIT, RIG AND FURROW
Cropmarks of a ring-ditch, barrows, pits and rig & furrow; continued reconnaissance since at least 1976 have revealed that this site is part of a more complex archaeological multi-period landscape.

ID 825 **Site Name** OLD MONTROSE
SMR No. NO65NE0036 **NMRS No.**
Easting 366434 **Northing** 757072 **Original method of discovery** AP
Description **Site Type** CROPMARK, CURSUS
Cropmarks of a ditch-defined cursus; recorded since 1976 by the RCAHMS and CUCAP.

ID 826 **Site Name** POWIS
SMR No. NO65NE0063 **NMRS No.**
Easting 366670 **Northing** 756973 **Original method of discovery** AP
Description **Site Type** CROPMARK, ENCLOSURE
Cropmarks of a large sub-oval enclosure; recorded by CUCAP (date not held at NMRS) and by the RCAHMS from 1976 onwards during aerial reconnaissance.

ID 827 **Site Name** OLD MONTROSE HOME FARM
SMR No. NO65NE0080 **NMRS No.**
Easting 367025 **Northing** 757032 **Original method of discovery** OS
Description **Site Type** FARMSTEAD (19TH CENTURY)
Former farmstead. On the (c.1846) 1st edition OS map it is shown as a quadrangular steading with central court, a horsemill attached to the south-west front and two smaller buildings, one to the north, the second to the south-east.

ID 828 **Site Name** BARNHEAD
SMR No. NO65NE0086 **NMRS No.**
Easting 366158 **Northing** 758118 **Original method of discovery** AP
Description **Site Type** CROPMARK, RIG AND FURROW
Areas of rig & furrow were recorded as crop marks during summer aerial reconnaissance by AAS in 2005.

ID 829 **Site Name** BARNHEAD
SMR No. NO65NE0079 **NMRS No.**
Easting 366564 **Northing** 758171 **Original method of discovery** AP
Description **Site Type** CROPMARK, ENCLOSURE, RIG AND FURROW
Cropmarks of an enclosure and rig & furrow; recorded in 2002 by AAS during aerial reconnaissance. The area of rig & furrow is showing as crop marks in a field of cereal crop. To the south side of the field part of a rectangular enclosure is also visible.

ID 830 **Site Name** DRUM
SMR No. NO65NE0095 **NMRS No.**
Easting 366969 **Northing** 758292 **Original method of discovery** AP
Description **Site Type** CROPMARK, PIT
Cropmarks of pits were identified during aerial reconnaissance by AAS in 2008. A possible circular enclosure was also identified, although this may be a natural oxbow feature.
