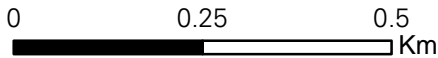
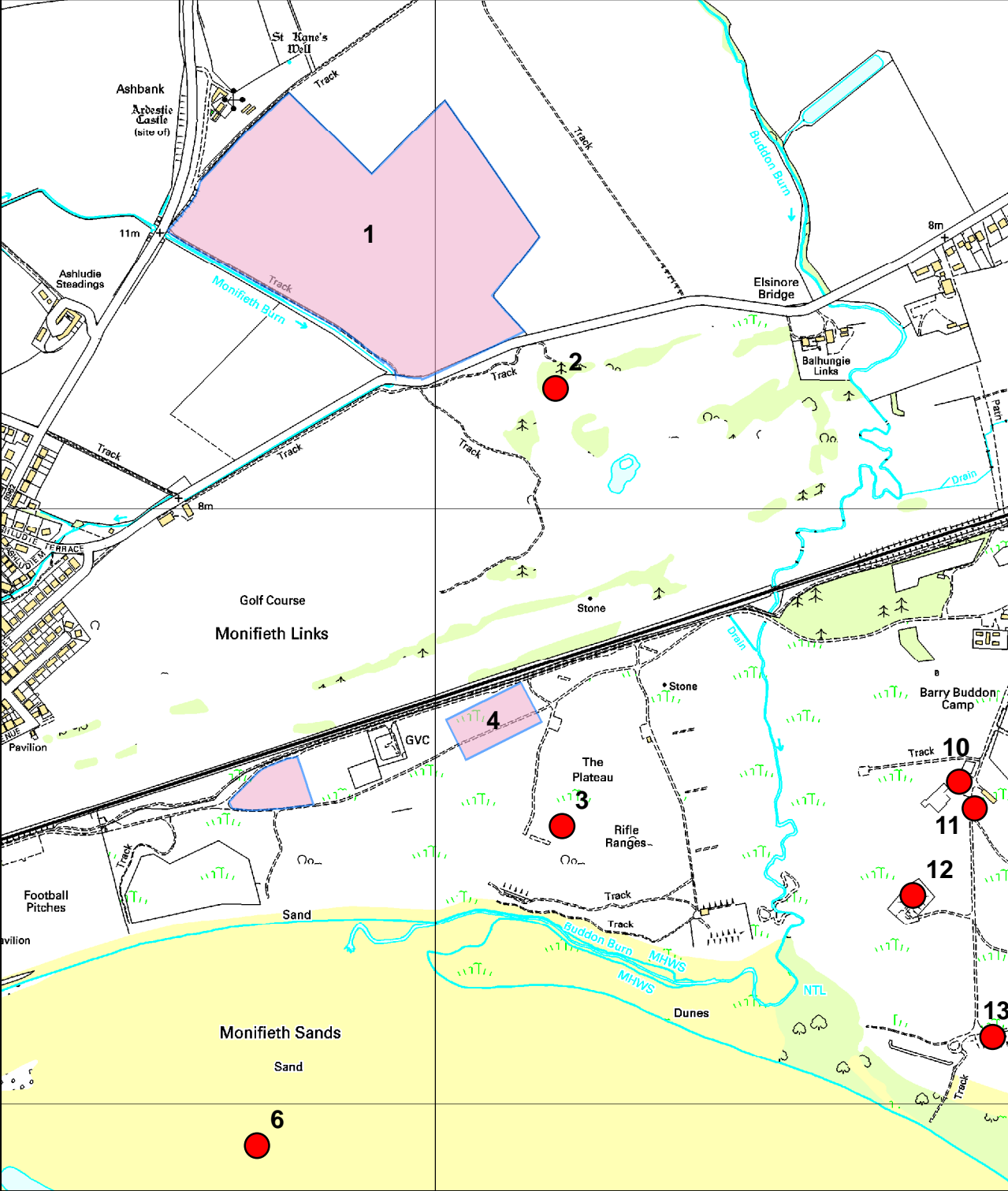


7. Maps and Gazetteers

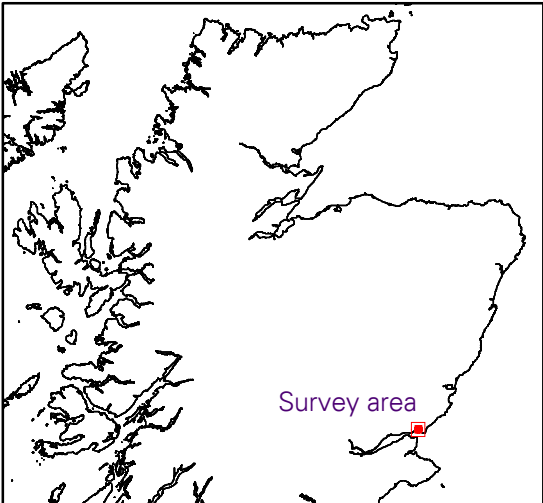
Built heritage and archaeology

Map 1

This section of the coast is dominated by the remains of 20th century military activity, some facilities being still in use. In the stabilised dunes there are: camps; rifle ranges; assault courses; unmarked tracks, trenches and other earthworks and anti-landing posts in the intertidal zone. In the hinterland there are cropmarks of rig and furrow and an isolated find of a schist axe.



- Archaeological areas
- Archaeological sites
- Wrecks (note, these are often marked at the SW corner of a 1km grid square)



© Crown copyright. All rights reserved. Historic Scotland Licence No. 100017509 [20009]

ID 1 **Site Name** ASHBANK
SMR No. NO53SW0052 **NMRS No.**
Easting 350888 **Northing** 733460 **Original method of discovery** AP
Description **Site Type** CROPMARK
Cropmarks of rig & furrow. No further information.

ID 2 **Site Name** MONIFIETH GOLF COURSE
SMR No. NO53SW0026 **NMRS No.** NO53SW 26
Easting 351201 **Northing** 733201 **Original method of discovery** FS
Description **Site Type** POLISHED AXEHEAD (STONE)
Findspot of polished schist axe; discovered in 1985 in a natural sand deposit on Monifieth golf course. Its dimensions are: 19 x 8 x 4cm. Now in Angus District Museums.

ID 3 **Site Name** BUDDON LINKS
SMR No. NO53SW0056 **NMRS No.** NO53SW 83
Easting 351212 **Northing** 732466 **Original method of discovery** MON
Description **Site Type** FIRING RANGE (20TH CENTURY)
Three rifle ranges on The Plateau, aligned roughly from N to S, with the butts at the southern, seaward end. The easterly and central ranges are currently, or have recently been, in use, but there are only fragmentary remains of the western range. All three ranges are at least partially depicted on the 2nd edition of the OS 6-inch map (1904). The depiction of the ranges on the 3rd edition of the OS 6-inch map (1920) shows changes in layout and the encroachment of the sea at the southern end of the ranges. The two targets to the W are no longer depicted. Coastal erosion has continued through the 20th century.

ID 4 **Site Name** MONIFIETH LINKS
SMR No. NO53SW0064 **NMRS No.** NO53SW 80
Easting 351096 **Northing** 732644 **Original method of discovery** EV
Description **Site Type** TRENCH (20TH CENTURY)
Remains of four large regular trenches; recorded during walkover survey by Headland Archaeology in 1999 ahead of proposed pipeline. The trenches occur on both sides of the westwards camp road and are aligned with it. The trenches are c.1.5m deep and 9m wide. Probably the result of 20th century military activity.

ID 6 **Site Name** MONIFEITH, MONIFEITH LINKS
SMR No. **NMRS No.** NO53SW 95
Easting 350700 **Northing** 731930 **Original method of discovery** AP
Description **Site Type** ANTI GLIDER POSTS (20TH CENTURY)
An area of anti-landing posts is visible on RAF WW II oblique aerial photographs (S 223, 32-35, flown 17 June 1941), between the high and low water marks off Monifeith Links. The posts cover the sands at low tide in box tterns. It is not known whether there remains any evidence for the posts in this area today.

ID 10 **Site Name** BUDDON LINKS

SMR No. NO53SW0056 **NMRS No.** NO53SW 56

Easting 351878 **Northing** 732541 **Original method of discovery** SB

Description **Site Type** GARAGE (20TH CENTURY), HUT (20TH CENTURY), NISSEN HUT (20TH CENTURY)
Brick and concrete garage. There is a building at the same location depicted on the 2nd edition of the OS 6-inch map (1901).

ID 11 **Site Name** BUDDON LINKS

SMR No. NO53SW0056 **NMRS No.** NO53SW 84

Easting 351904 **Northing** 732496 **Original method of discovery** SB

Description **Site Type** FIRING RANGE, GYMNASIUM
Wooden building built c.1865 as a Naval Gunnery Trainer. Built in the form of a replica wooden sailing warship ship's gun deck and later converted to a gym.

ID 12 **Site Name** BUDDON LINKS

SMR No. NO53SW0056 **NMRS No.** NO53SW 89

Easting 351800 **Northing** 732350 **Original method of discovery** SB

Description **Site Type** MAGAZINE (20TH CENTURY)
This magazine is of relatively recent construction, and replaces the one that is marked (but not labelled) on the current edition of the OS 1:10,000 map (1974).

ID 13 **Site Name** BUDDON LINKS

SMR No. NO53SW0056 **NMRS No.** NO53SW 84

Easting 351934 **Northing** 732112 **Original method of discovery** SB

Description **Site Type** BATTERY (20TH CENTURY), BUILDING (20TH CENTURY)
A long, low mound which is depicted on the 3rd edition of the OS 6-inch map (1920), labelled as a dismantled battery.
