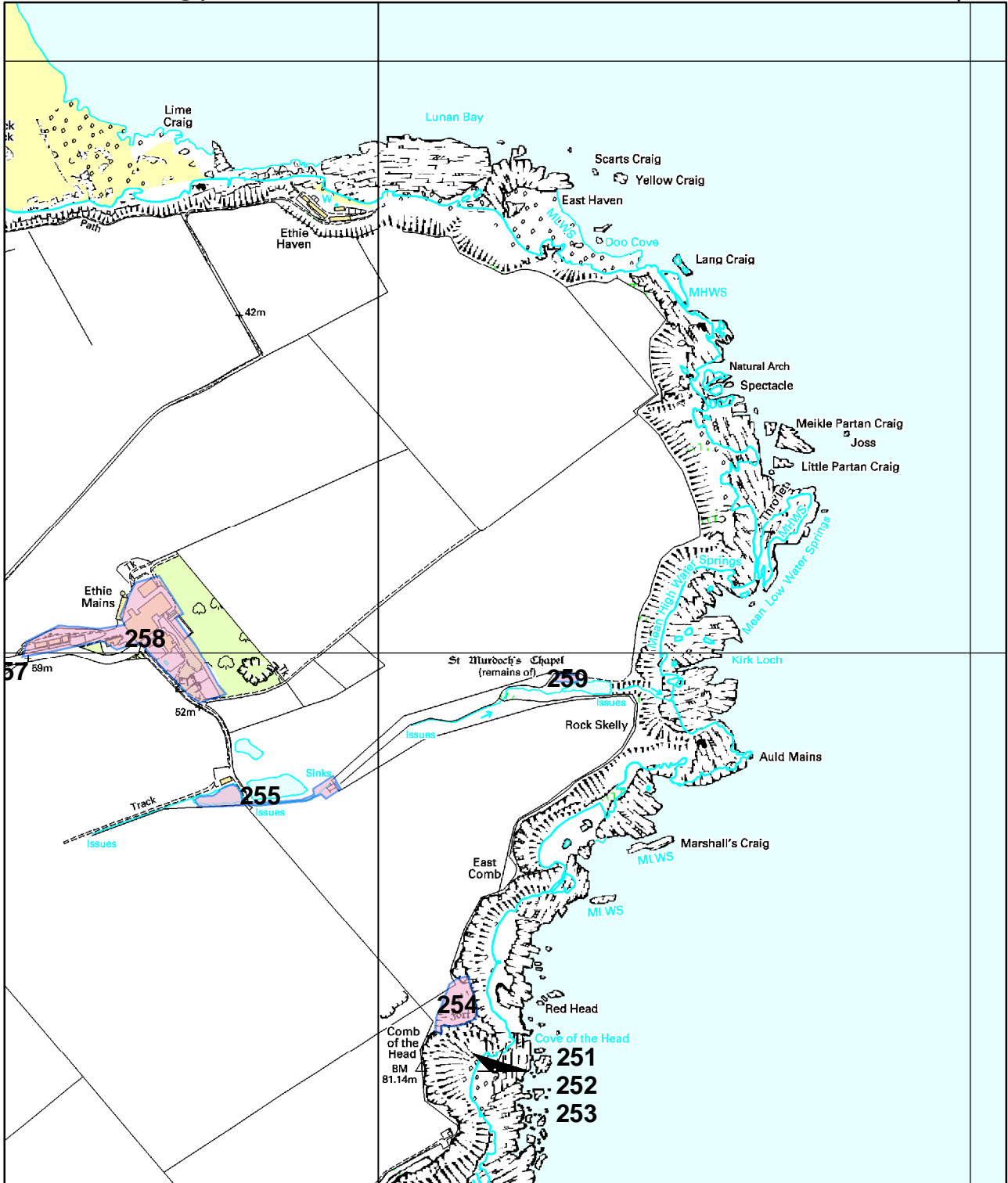


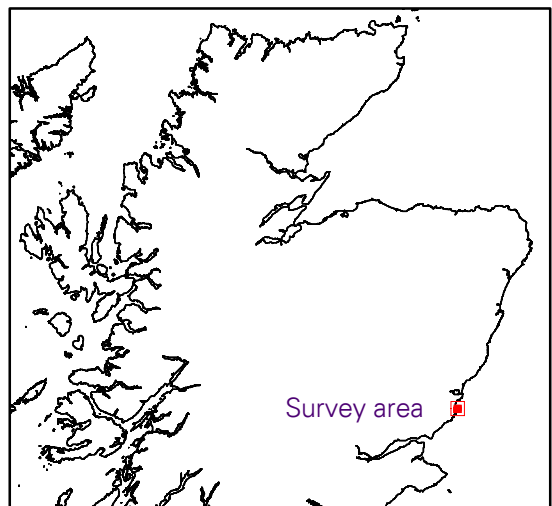
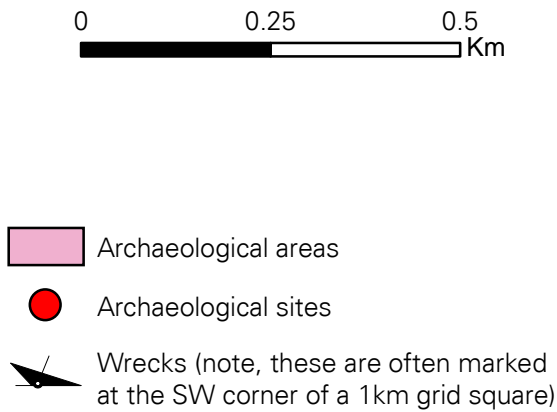
Built heritage and archaeology

Map 18

Historic settlement remains include farmsteads at North and Ethie mains and the ruins of St Murdoch's Chapel (259). . Four 19th and 20th century vessels are reported as having run aground or sunk in the vicinity of Red Head.



© Crown copyright. All rights reserved. Historic Scotland Licence No. 100017509 [20009]



ID 251 **Site Name** FOUNTAINS ABBEY: RED HEAD, NORTH SEA
SMR No. **NMRS No.** NO74NW 8002 Wreck
Easting 370200 **Northing** 747300 **Original method of discovery** HS
Description **Site Type** STEAMSHIP (20TH CENTURY)
Steamship (20th century).

ID 252 **Site Name** MICKLETON: RED HEAD, NORTH SEA
SMR No. **NMRS No.** NO74NW 8005 Wreck
Easting 370200 **Northing** 747300 **Original method of discovery** HS
Description **Site Type** STEAMSHIP (20TH CENTURY)
Steamship (20th century).

ID 253 **Site Name** THOMAS AND ALICE: RED HEAD, NORTH SEA
SMR No. **NMRS No.** NO74NW 8007 Wreck
Easting 370200 **Northing** 747300 **Original method of discovery** HS
Description **Site Type** SCHOONER (19TH CENTURY)
Schooner (19th century).

ID 259 **Site Name** ST MURDOCH'S CHAPEL, ETHIE
SMR No. NO74NW0001 **NMRS No.** NO74NW 1
Easting 370319 **Northing** 747956 **Original method of discovery** MON
Description **Site Type** CHAPEL

Remains of a chapel, consisting of only the east gable wall, standing to a height of c.4m; the wall is 7.2m long x 1m thick. It is of red sandstone ashlar, and is pierced with eight small rectilinear holes. West of this, the foundations of the building can be traced as a bank 1m high, though no wall is exposed. The area of the chapel is 18.7 x 7.2m; a stone field-dyke is built on the course of the N wall. The building originally measured c.17.37 x 6.71m and was surrounded by a small triangular burial ground, according to Cumming and Warden. No trace of the burial ground is now visible. The church was granted to Arbroath Abbey in the reign of William I, and was dedicated to St Murdoch.
