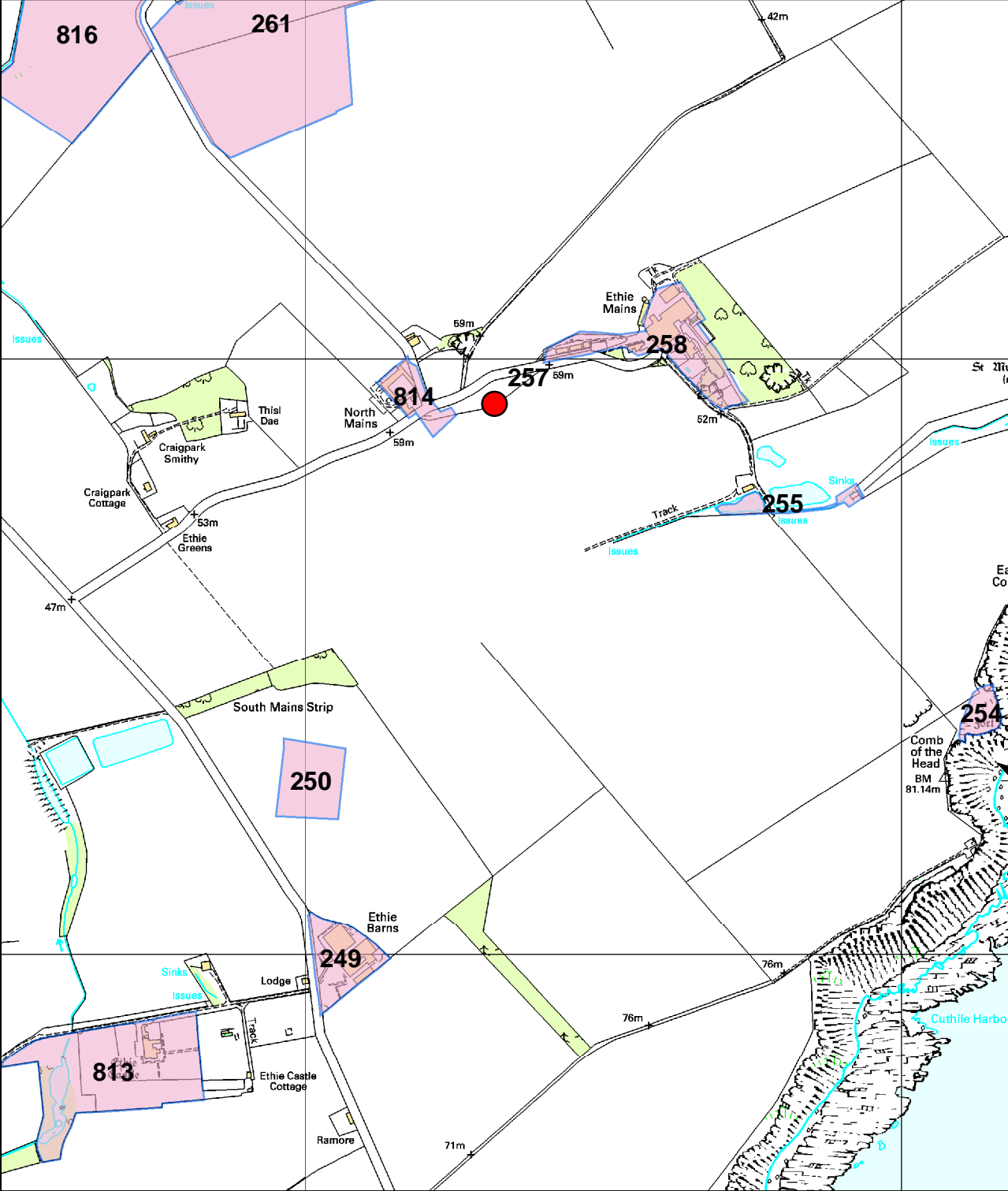


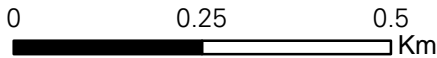
Built heritage and archaeology

Map 17

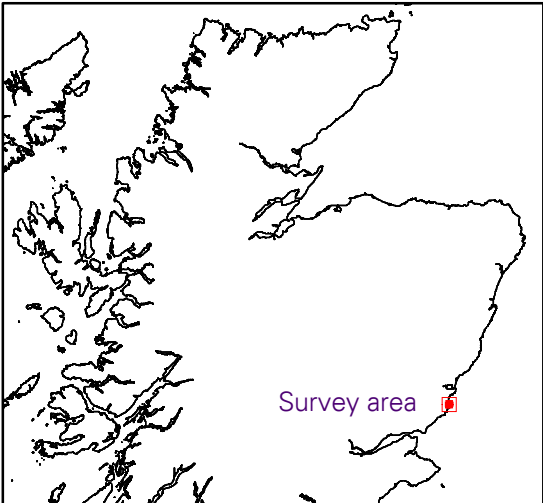
Historic sites in the hinterland include a farmstead and mill with lade and pond. A cropmark oval enclosure is recorded in the field northwest of Ethie Barns (250).



© Crown copyright. All rights reserved. Historic Scotland Licence No. 100017509 [20009]



- Archaeological areas
- Archaeological sites
- Wrecks (note, these are often marked at the SW corner of a 1km grid square)



ID 249 **Site Name** ETHIE, BARNES

SMR No. NO64NE0033 **NMRS No.** NO64NE 33

Easting 369058 **Northing** 746993 **Original method of discovery** SB

Description **Site Type** FARMSTEAD

Farmstead still in use. The steading has a two-storey symmetrical west front, is constructed of rubble and slate, with projecting wings and arched pend to yard. It has an inset stone with the inscription 'D.J. E.1894 N.'. On the (c.1846) 1st edition map it is shown as having an outbuilding, a probable farmhouse and the rectangular courtyard steading. By the (c.1888) 2nd edition map only the courtyard building is shown. The 2006 map shows that this is still in use.

ID 250 **Site Name** ETHIE CASTLE

SMR No. NO64NE0022 **NMRS No.**

Easting 369008 **Northing** 747292 **Original method of discovery** AP

Description **Site Type** CROPMARK

Cropmarks of an oval enclosure; recorded by CUCAP and the RCAHMS. It measures about 50m in maximum diameter and lies NE of Ethie Castle.

ID 254 **Site Name** RED HEAD

SMR No. NO74NW0002 **NMRS No.** NO74NW 2

Easting 370133 **Northing** 747405 **Original method of discovery** MON

Description **Site Type** PROMONTORY FORT, SLIT TRENCH

Promontory fort, noted to consist of a single rampart and a broad ditch, however these were much obscured by recent slit trenches and observation posts. It occupies the highest point on this part of the coast. During WWI the promontory was used as an observation post. A long trench was cut through the length of the rampart, and showed traces of an occupation layer about half-way up the side and that the rampart was composed of loose stones. The rampart is so mutilated that only the southern end, interior height of 1m, could be measured by the OS in 1965. In front of the rampart are a natural gully used as a ditch, its bottom c.3.7m below the top of the rampart and a causeway across the ditch leading to a possible mutilated entrance placed centrally in the rampart.

ID 255 **Site Name** ETHIE MAINS

SMR No. NO64NE0071 **NMRS No.**

Easting 369800 **Northing** 747758 **Original method of discovery** OS

Description **Site Type** FARMSTEAD

Site of farmstead. It is depicted on the 1st edition OS map (c.1846) as being E-shaped and orientated NE/SW, with the longest range on the north with a horse-mill at its southern end. A single building lies to the south. Across the road to the south are three other buildings and an enclosure. By the 2nd edition map (c.1888) edition the courtyards of the farmstead had been roofed and the buildings to the south have been removed. Now later buildings form the farmstead.

ID 257 **Site Name** NORTH MAINS

SMR No. NO64NE0069 **NMRS No.**

Easting 369317 **Northing** 747924 **Original method of discovery** OS

Description **Site Type** DOVECOT

Site of a now destroyed dovecot that is depicted on both the (c.1846 & c.1888) 1st and 2nd edition OS maps. It is depicted as rectangular in plan.

ID 258 **Site Name** ETHIE MAINS

SMR No. NO64NE0067 **NMRS No.**

Easting 369605 **Northing** 748024 **Original method of discovery** SB

Description **Site Type** FARMSTEAD

Farmstead still in use. On the OS map 1st edition (c.1846) it is depicted as rectangular with a central court orientated NE/SW, with another range across the interior on the northern side.

ID 261 **Site Name** NEW MILL

SMR No. NO64NE0060 **NMRS No.**

Easting 368943 **Northing** 748563 **Original method of discovery** AP

Description **Site Type** CROPMARK, PIT, RING DITCH

Cropmarks of pits and a ring-ditches; recorded by the RCAHMS during aerial reconnaissance in 1988 and subsequently. No further information.

ID 813 **Site Name** ETHIE CASTLE

SMR No. NO64NE0006 **NMRS No.**

Easting 368677 **Northing** 746803 **Original method of discovery** SB

Description **Site Type** CASTLE

Castle still in use. Ethie Castle has been so altered that it is difficult to detect what the original plan was, but the SW block seems to be the oldest - either a simple 15th century keep or L-plan tower of greater height than at present.

ID 814 **Site Name** NORTH MAINS

SMR No. NO64NE0070 **NMRS No.**

Easting 369182 **Northing** 747937 **Original method of discovery** OS

Description **Site Type** FARMSTEAD

Site of farmstead. It is depicted on the 1st edition OS map (c.1846) as being E-shaped and orientated NE/SW, with the longest range on the north with a horse-mill at its southern end. A single building lies to the south. Across the road to the south are three other buildings and an enclosure. By the 2nd edition map (c.1888) edition the courtyards of the farmstead had been roofed and the buildings to the south have been removed. Now later buildings form the farmstead.

ID 816 **Site Name** NEW MILL

SMR No. NO64NE0058 **NMRS No.**

Easting 368616 **Northing** 748544 **Original method of discovery** AP

Description **Site Type** CROPMARK

Indeterminate cropmarks; recorded by the RCAHMS during aerial reconnaissance in 1988. Various indeterminate features are visible as crop marks in a field of cereal crop. There is a possible circular enclosure and possible pits.
