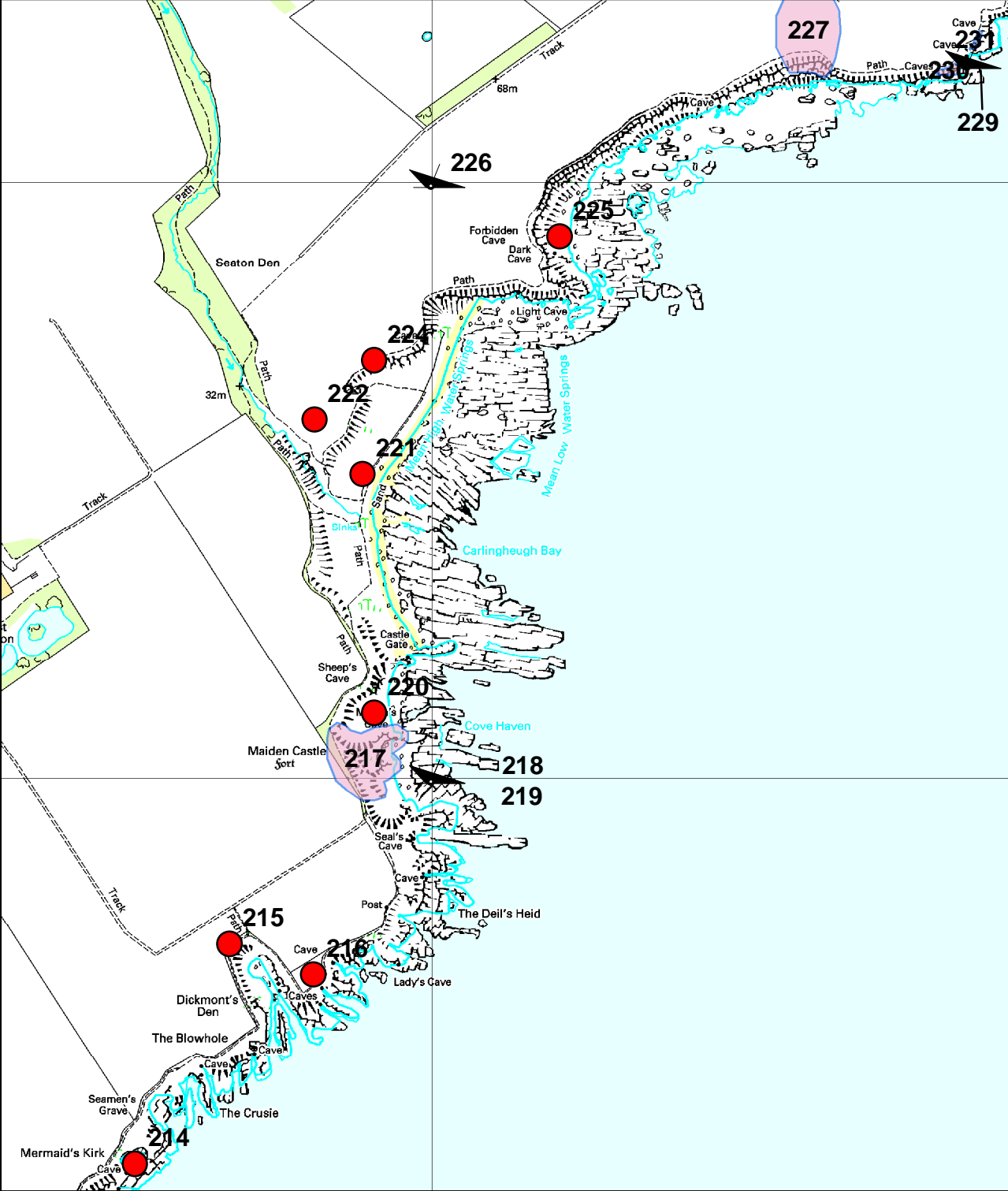


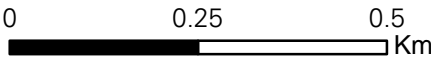
Built heritage and archaeology

Map 14

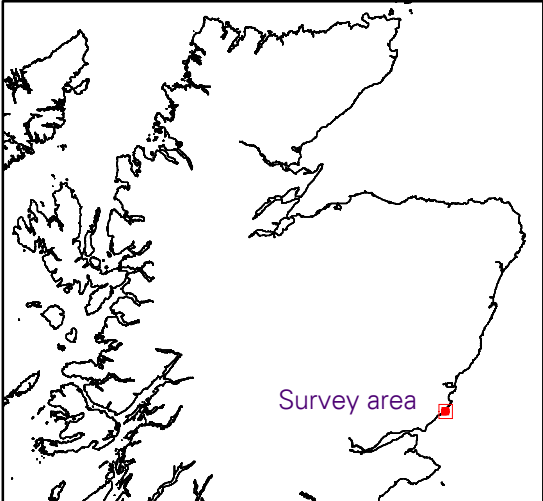
This section of the coast is characterised by cliff edge defensive sites of all periods. Major prehistoric sites include Maiden Castle promontory fort (217) and another possible promontory fort at Gaylet Pot (227). Two 19th century vessels are reported as lost in the vicinity. Six isolated findspots of metal objects include a button, a lead seal, horse harness, pendant and lead stylus. A 20th century Air Ministry Research Establishment is located at Dickmont's Den.



© Crown copyright. All rights reserved. Historic Scotland Licence No. 100017509 [20009]



- Archaeological areas
- Archaeological sites
- Wrecks (note, these are often marked at the SW corner of a 1km grid square)



ID 215	Site Name	EAST SEATON, ARBROATH		
SMR No.	NO64SE0065	NMRS No.	NO64SE 38	
Easting	366659	Northing	741722	Original method of discovery FS
Description	Site Type COIN			
Findspot of a small coin; discovered and reported by metal detectorist to Arbroath Museum in 2001. The find was sent to the NMS for identification. No further information.				
ID 216	Site Name	EAST SEATON, AIR MINISTRY RESEARCH ESTABLISHMENT		
SMR No.		NMRS No.	NO64SE 72	
Easting	366800	Northing	741670	Original method of discovery AP
Description	Site Type EARTHWORK, RESEARCH ESTABLISHMENT (20TH CENTURY)			
Structures and embankment related to an Air Ministry Research Establishment (A.M.R.E.) which was situated within the fenced enclosure. The establishment is visible on wartime RAF oblique air photographs (772.H60.140, 3.70-3.71, 1942).				
ID 217	Site Name	MAIDEN CASTLE, EAST SETON		
SMR No.	NO64SE0002	NMRS No.	NO64SE 2	
Easting	366887	Northing	742034	Original method of discovery MON
Description	Site Type PROMONTORY FORT			
Remains of a promontory fort which is shown on the OS maps from the 1st edition map (c.1867) onwards. It is an elongated promontory formed by a single massive earthen rampart and ditch which isolates a point which is otherwise naturally defended by precipitous cliffs. A narrow terrace 2.5m wide at the south end of the rampart appears to have been the entrance to the enceinte. The promontory itself has a relatively flat top, but slopes steeply downwards on the landward side.				
ID 218	Site Name	ROCK LIGHT: COVE HAVEN, NORTH SEA		
SMR No.		NMRS No.	NO64SE 8005	Wreck
Easting	367000	Northing	742000	Original method of discovery HS
Description	Site Type LUGGER (20TH CENTURY)			
Lugger (20th century).				
ID 219	Site Name	EDITH MARY: NORTH SEA		
SMR No.		NMRS No.	NO64SE 8013	Wreck
Easting	367000	Northing	742000	Original method of discovery HS
Description	Site Type CRAFT (19TH CENTURY)			
Craft (19th century).				
ID 220	Site Name	COVE HAVEN, ARBROATH		
SMR No.	NO64SE0061	NMRS No.	NO64SE 34	
Easting	366902	Northing	742110	Original method of discovery FS
Description	Site Type TOKEN (LEAD)			
Findspot of a lead token; discovered and reported by metal detectorist to Arbroath Museum in 2001. The find was sent to the NMS for identification. No further information.				

ID 221 Site Name CARLINGHEUGH BAY, ARBROATH

SMR No. NO64SE0060 **NMRS No.** NO64SE 33

Easting 366883 **Northing** 742510 **Original method of discovery** FS

Description Site Type CRUCIFIX

Findspot of a crucifix; discovered and reported by metal detectorist to Arbroath Museum in 2001. The find was sent to the NMS for identification. No further information.

ID 222 Site Name CARLINGHEUGH BAY

SMR No. NO64SE0013 **NMRS No.** NO64SE 13

Easting 366802 **Northing** 742602 **Original method of discovery** FS

Description Site Type FLAKE (FLINT)

Findspot of a flint. A small pointed flint flake, grey white in colour. It was a surface find and was donated to Angus District Museums in 1989.

ID 224 Site Name CARLINGHEUGH BAY

SMR No. NO64SE0021 **NMRS No.** NO64SE 40

Easting 366902 **Northing** 742702 **Original method of discovery** FS

Description Site Type PENDANT, STYLUS

Findspot of a horse harness pendant. A complete and articulating medieval copper-alloy, quatrefoil horse harness pendant dating to the 13th-14th century. In close proximity was a lead bolt-type object, commonly referred to as a stylus, but function uncertain.

ID 225 Site Name FORBIDDEN CAVE

SMR No. NO64SE0008 **NMRS No.** NO64SE 8

Easting 367213 **Northing** 742909 **Original method of discovery** EV

Description Site Type CAVE, WORKED OBJECT (BONE)

Cave and site of excavations. Forbidden Cave is a natural sea cave. It was excavated in 1949 by D A Gardner and F W Thornton. They discovered a large quantity of bones, a few of which showed signs of working. The specimens are in Arbroath Museum and the excavation reports are in Signal Tower Museum, Arbroath.

ID 226 Site Name SWAN: NORTH SEA

SMR No. **NMRS No.** NO64SE 8014 Wreck

Easting 367000 **Northing** 743000 **Original method of discovery** HS

Description Site Type SCHOONER (19TH CENTURY)

Schooner (19th century).

ID 227 Site Name GAYLET POT

SMR No. NO64SE0010 **NMRS No.** NO64SE 10

Easting 367630 **Northing** 743256 **Original method of discovery** AP

Description Site Type FORT

Site of a possible fort, probably a promontory fort, recorded by the RCAHMS during aerial reconnaissance in 1984. No further information. A watching brief was maintained by AOC during the construction of a coastal path. Nothing was noted.

ID 229 **Site Name** NEPTUNUS: GAYLET POT, AUCHMITHIE, NORTH SEA
SMR No. **NMRS No.** NO64SE 8011 Wreck
Easting 367900 **Northing** 743200 **Original method of discovery** HS
Description **Site Type** BRIG (19TH CENTURY)
Brig (19th century).

ID 230 **Site Name** GAYLET POT
SMR No. NO64SE0020 **NMRS No.**
Easting 367866 **Northing** 743189 **Original method of discovery** OS
Description **Site Type** QUARRY (19TH CENTURY)
Remains of a quarry which is shown on the OS maps from the 1st edition (c.1846) onwards. By the 2nd edition map (c.1888) it is shown as disused.
